

+NOTICE!!

These documents have been scanned!

Do not place un-scanned documents beneath this notice!

Do not remove this notice from this file!

GPO Jacket No. 560-102
Print Order 61540
Rise Business Services, LLC
Job=AZ15 8/14/2019



Box Number= AZ15220



Claim Begin-End: AMC129473-AMC129476

1 Initial Receipt



AZ15220-3

AMC129394-AMC132981

UNITED STATES
DEPARTMENT OF THE INTERIOR
BUREAU OF LAND MANAGEMENT

No. 168552

RECEIPT AND ACCOUNTING ADVICE

MCL NOTICES (4) RHM DIXIE SUBJECT

BELL 1 THRU 4

LKB/AZ MAY 19 81 1 0 33 1

APPLICANT:

HOLLIS W. BLAKE
372 E. PANORAMA PARK
ST. GEORGE, UT 84770

in terminal 6-11-81-ES

REMITTER IF DIFFERENT THAN APPLICANT:

AMC 129473

ASSIGNOR:

SAME

the AMC 1294746
129476

SERIAL NUMBER	*	ASG	TYPE	STATE	ACRES/UNITS	RATE	CTY	FUND SYMBOL	AMOUNT
<i>ack 6-26-81 alg</i>									

ANV. DATE	EXP. DATE	BILL CYCLE	APPLY:	CTY	FUND SYMBOL	AMOUNT
			FILING FEE		140850	
S/C CC80	DISTRICTS	NEXT BILL DATE	RENTAL			
MISC. DATA	U OF M	ACTUAL UNITS	REIMBURSE			
			OTHER			

NEW SERIAL NUMBER

EFFECTIVE DATE

ASSIGNMENT: COMPLETE AREA?

ASSIGNED AREA

RETAINED AREA

OF INTEREST?

BOND FILED?

REFUND

RETAIN IN UNEARNED ACCOUNT

TOTAL

REMARKS:

BY

DATE

UNITED STATES
DEPARTMENT OF THE INTERIOR
BUREAU OF LAND MANAGEMENT

No. 168552

RECEIPT AND ACCOUNTING ADVICE

MCL NOTICES (4) RHPM DIXIE SUBJECT

BELL 1 THRU 4

LKB/AZ MAY 18 81 1 0 33 1

APPLICANT:

HOLLIS W. BLAKE
372 E. PANORAMA PARK
ST. GEORGE, UT 84770

REMITTER IF DIFFERENT THAN APPLICANT:

ASSIGNOR:

SAME

SERIAL NUMBER	*	ASG	TYPE	STATE	ACRES/UNITS	RATE	CTY	FUND SYMBOL	AMOUNT
<div><div>APPLY:</div><div>CTY</div><div>FUND SYMBOL</div><div>AMOUNT</div></div>									
ANV. DATE			EXP. DATE		BILL CYCLE		FILING FEE		
S/C CC80			DISTRICTS		NEXT BILL DATE		RENTAL		
MISC. DATA			U OF M		ACTUAL UNITS		REIMBURSE		
NEW SERIAL NUMBER							EFFECTIVE DATE		
ASSIGNMENT: COMPLETE AREA?							OTHER		
ASSIGNED AREA							REFUND		
RETAINED AREA							RETAIN IN UNEARNED ACCOUNT		
OF INTEREST?							TOTAL		
BOND FILED?							REMARKS:		
BY							DATE		

NOTICE!!

These documents have been scanned!

Do not place un-scanned documents beneath this notice!

Do not remove this notice from this file!

GPO Jacket No. 560-102
Print Order 61540
Rise Business Services, LLC
Job=AZ15 8/14/2019



Box Number= AZ15220



Claim Begin-End: AMC129473-AMC129476

2 Correspondence



AZ15220-3

AMC129394-AMC132981

November 21, 2011

In Reply Refer To:
3800 (9310) TS
AMC129473

NOTICE

NUSTONE LLC
708 E 1100 SOUTH
ST GEORGE, UT 84790

This Notice Affects Those Claims
Shown in the Block Below

AMC129473
RHB DIXIE BELL CLAIMS

Refund Authorized

You will be receiving a refund from the Bureau of Land Management Arizona State Office for the following reason:

Maintenance fees were over paid. The fee is \$140 per mining claim. Please do not send in extra funds.

The refund has been authorized and you should receive a check in approximately 4 to 6 weeks.

If you have any questions please contact Tony Smith at 602-417-9355. Please include your AMC numbers on all correspondence.

/s/ Rebecca Heick

Rebecca Heick
Group Administrator
Lands and Minerals

TSmith:lm:112111

OCT 09 2009

In Reply Refer To:
3800 (9330) AB
AMC129473

CERTIFIED MAIL – RETURN RECEIPT REQUESTED 7008 2810 0000 6281 4441

NOTICE

STONE FELLER
1203 W SUNSET BLVD
ST GEORGE, UT 84770

This Notice Affects Those Claims
Shown in the Block Below.


AMC129473 - 129476
R H B DIXIE BELL #1 - #4

Additional Fees Required


Your maintenance fee payment for the 2010 assessment year, in the amount of \$125.00 per claim, for the claims listed above, has been received.

In accordance with 30 U.S.C. 28j(c) and 74 FR 30959-30962 (2009), the maintenance fee for mining claims has increased from \$125.00 per claim to \$140.00 per claim. Insufficient payment of the annual maintenance fee for the 2010 assessment year is a curable defect. Therefore you are required to submit a supplemental payment in the amount of \$15.00 per claim within 30 days of receipt of this notice or your claim(s) will be declared forfeited.

Please include your Arizona Mining Claim (AMC) serial number(s) and claim name(s) when submitting the additional fees. If additional information is required, please contact


Fees paid. AB

Amy Bunda at 602-417-9334.

A handwritten signature in cursive script, reading "Patrick Madigan".

Patrick Madigan
Group Administrator
Renewable and Mineral Resources Group

ABunda:lm:100909

UNITED STATES
DEPARTMENT OF THE INTERIOR
Bureau of Land Management
Arizona State Office
One N. Central Avenue, Suite 800
Phoenix AZ 85004-4427

OFFICIAL BUSINESS
PENALTY FOR PRIVATE USE \$300

AN I

CERTIFIED MAIL™



9808 2810 0000 6281 4441



UNITED STATES POSTAGE
U.S. OFFICIAL MAIL
PENALTY FOR
PRIVATE USE \$300
PITNEY BOWES
02 1A
0004205804 OCT 09 2009
MAILED FROM ZIP CODE 85004
\$ 05.54⁰



**NOT DELIVERABLE
AS ADDRESSED,
UNABLE TO FORWARD**

STONE FELLER
1203 W SUNSET BLVD
ST GEORGE, UT 84770
AZ933 AB AMC129473

A & R Leasing LC
688 Chad Ranch Rd.
Veyo, UT 84782-4141

UTF

1996476

8477084845 C020



BLM AZ STATE
2009 NOV -9 P 1:11
PHOENIX, ARIZONA

not here

UNITED STATES POSTAL SERVICE



First-Class Mail
Postage & Fees Paid
USPS
Permit No. G-10

• Sender: Please print your name, address, and ZIP+4 in this box •

BUREAU OF LAND MANAGEMENT
ARIZONA STATE OFFICE
ONE NORTH CENTRAL AVENUE
SUITE 800
PHOENIX, AZ 85004-2203

NOT DELIVERABLE
AS ADDRESSED,
AVAILABLE TO FORWARD

OFFICIAL COPIES /CF/ /SD READ/ /GROUP/ /SECTION/ /AUTHOR/

DM 12/6/96

3800(952.3)DM
A MC 129473

DEC 06 1996

Mr. Russell C. Feller
Feller Holding Corporation
1203 West Sunset Boulevard
Saint George, Utah 84770

Dear Mr. Feller:

Your 1997 maintenance fee payment, received in this office on August 23, 1996, contained incorrect serial numbers.

Pursuant to regulations contained in 43 CFR 3833.1-5(b), "...at the time of payment, the claimant/owner shall submit a list of claim names and the BLM serial numbers assigned to each mining claim or site for which the rental fee is being paid...."

Enclosed is a copy of the serial numbers that were assigned to the four mining claim location notices filed with the Bureau of Land Management, May 18, 1981. To receive proper credit in the future, always include the assigned BLM serial number and the name of each claim on all correspondence.

Your 1997 maintenance fee payment of \$400 was received August 23, 1996 and claims updated.

If additional assistance is needed, please contact Dorie Morrison at (602) 417-0355.

Sincerely,

/s/ Mary Hyde

Mary Jo Yoas
Chief, Lands and Minerals Adjudication

Enclosures

DMORRISON:ers:12/6/96:IncorrectSerialNo

12/04/96
SERIAL NO: AMC129473 CLAIM NAME: R H B DIXIE BELL #1 CASE TYPE: 384101
=====

STONE FELLER 1203 W SUNSET BLVD SAINT GEORGE ,UT 84770
OWNER
=====

41 N 11 W GILA-SALT R. 003 SE MOHAVE AZ
DISTRICT ARIZ STRIP
=====

APR 16,1981	403	LOCATION DATE	
MAY 18,1981	395	RECORDATION DATE	
AUG 23,1996	482	RENTAL/MAINTENANCE FEE	1997
AUG 23,1996	113	ADDITIONAL INFO RECEIVED	RECEIPT 2263371
AUG 10,1995	482	RENTAL/MAINTENANCE FEE	1996
AUG 10,1995	113	ADDITIONAL INFO RECEIVED	RECEIPT 2147461
AUG 29,1994	482	RENTAL/MAINTENANCE FEE	1995
AUG 29,1994	113	ADDITIONAL INFO RECEIVED	RECEIPT 2024798
AUG 26,1993	482	RENTAL/MAINTENANCE FEE	1994
AUG 26,1993	482	RENTAL/MAINTENANCE FEE	1993;RECEIPT 2044714
AUG 23,1993	396	TRF OF INTEREST FILED	BLAKE HOLLIS
DEC 21,1992	480	EVID OF ASSMT FILED	1992
JUL 14,1986	669	LAND STATUS CHECKED	
APR 16,1981	404	COUNTY RECORDATION	0;711;217

*****12/04/96

SERIAL NO: AMC129474 CLAIM NAME: R H B DIXIE BELL #2 CASE TYPE: 384101
=====

STONE FELLER 1203 W SUNSET BLVD SAINT GEORGE ,UT 84770
OWNER
=====

41 N 11 W GILA-SALT R. 003 SE MOHAVE AZ
DISTRICT ARIZ STRIP
=====

APR 16,1981	403	LOCATION DATE	
MAY 18,1981	395	RECORDATION DATE	
AUG 23,1996	482	RENTAL/MAINTENANCE FEE	1997
AUG 23,1996	113	ADDITIONAL INFO RECEIVED	RECEIPT 2263371
AUG 10,1995	482	RENTAL/MAINTENANCE FEE	1996
AUG 10,1995	113	ADDITIONAL INFO RECEIVED	RECEIPT 2147461
AUG 29,1994	482	RENTAL/MAINTENANCE FEE	1995
AUG 29,1994	113	ADDITIONAL INFO RECEIVED	RECEIPT 2024798
AUG 26,1993	482	RENTAL/MAINTENANCE FEE	1994
AUG 26,1993	482	RENTAL/MAINTENANCE FEE	1993;RECEIPT 2044714
AUG 23,1993	396	TRF OF INTEREST FILED	BLAKE HOLLIS
DEC 21,1992	480	EVID OF ASSMT FILED	1992
JUL 14,1986	669	LAND STATUS CHECKED	
MAY 18,1981	500	MAP IN LEAD FILE	129473
MAY 18,1981	501	ACCT ADV IN LEAD FILE	129473
APR 16,1981	404	COUNTY RECORDATION	0;711;220

12/04/96

SERIAL NO: AMC129475 CLAIM NAME: R H B DIXIE BELL #3 CASE TYPE: 384101

STONE FELLER 1203 W SUNSET BLVD SAINT GEORGE ,UT 84770
OWNER

41 N 11 W GILA-SALT R. 003 SE MOHAVE AZ
DISTRICT ARIZ STRIP

APR 16,1981	403	LOCATION DATE	
MAY 18,1981	395	RECORDATION DATE	
AUG 23,1996	482	RENTAL/MAINTENANCE FEE	1997
AUG 23,1996	113	ADDITIONAL INFO RECEIVED	RECEIPT 2263371
AUG 10,1995	482	RENTAL/MAINTENANCE FEE	1996
AUG 10,1995	113	ADDITIONAL INFO RECEIVED	RECEIPT 2147461
AUG 29,1994	482	RENTAL/MAINTENANCE FEE	1995
AUG 29,1994	113	ADDITIONAL INFO RECEIVED	RECEIPT 2024798
AUG 26,1993	482	RENTAL/MAINTENANCE FEE	1994
AUG 26,1993	482	RENTAL/MAINTENANCE FEE	1993;RECEIPT 2044714
AUG 23,1993	396	TRF OF INTEREST FILED	BLAKE HOLLIS
DEC 21,1992	480	EVID OF ASSMT FILED	1992
JUL 14,1986	669	LAND STATUS CHECKED	
MAY 18,1981	500	MAP IN LEAD FILE	129473
MAY 18,1981	501	ACCT ADV IN LEAD FILE	129473
APR 16,1981	404	COUNTY RECORDATION	0;711;222

12/04/96
SERIAL NO: AMC129476 CLAIM NAME: R H B DIXIE BELL #4 CASE TYPE: 384101
=====

STONE FELLER 1203 W SUNSET BLVD SAINT GEORGE ,UT 84770
OWNER
=====

41 N 11 W GILA-SALT R. 003 SE MOHAVE AZ
DISTRICT ARIZ STRIP
=====

APR 16,1981	403	LOCATION DATE	
MAY 18,1981	395	RECORDATION DATE	
AUG 23,1996	482	RENTAL/MAINTENANCE FEE	1997
AUG 23,1996	113	ADDITIONAL INFO RECEIVED	RECEIPT 2263371
AUG 10,1995	482	RENTAL/MAINTENANCE FEE	1996
AUG 10,1995	113	ADDITIONAL INFO RECEIVED	RECEIPT 2147461
AUG 29,1994	482	RENTAL/MAINTENANCE FEE	1995
AUG 29,1994	113	ADDITIONAL INFO RECEIVED	RECEIPT 2024798
AUG 26,1993	482	RENTAL/MAINTENANCE FEE	1994
AUG 26,1993	482	RENTAL/MAINTENANCE FEE	1993;RECEIPT 2044714
AUG 23,1993	396	TRF OF INTEREST FILED	BLAKE HOLLIS
DEC 21,1992	480	EVID OF ASSMT FILED	1992
JUL 14,1986	669	LAND STATUS CHECKED	
MAY 18,1981	500	MAP IN LEAD FILE	129473
MAY 18,1981	501	ACCT ADV IN LEAD FILE	129473
APR 16,1981	404	COUNTY RECORDATION	0;711;224

OFFICIAL COPIES / CF / / SD READ / / DIV / / GROUP / / AUTHOR /

3800 (933) ES
A MC 129473

Handwritten:
Hsh
1-17-96
MD
1-18-96

JAN 18 1996

Feller Holding Corporation
1203 West Sunset Boulevard
St. George, Utah 84770

Gentlemen:

Pursuant to regulations contained in 43 CFR 3833.1-5(b), " ... At the time of payment, the claimant/owner shall submit a list of claim name(s) and the Bureau of Land Management (BLM) serial number(s) assigned to each mining claim or site for which the rental fee is being paid...."

The 1996 maintenance fee payment received in this office referenced incorrect serial numbers, as did your last year's payment. Listed below are the BLM serial numbers assigned to the claims referenced with the payment:

BLM SERIAL NUMBER

CLAIM NAME

A MC 129473
A MC 129474
A MC 129475
A MC 129476

RHB Dixie Bell #1
RHB Dixie Bell #2
RHB Dixie Bell #3
RHB Dixie Bell #4

The claims as noted above have been updated to show receipt of the required annual fee for 1996.

The address of record for the four claims has been changed from 1051 N. 1100th West to 1203 West Sunset Boulevard.

To receive proper credit in the future, always include the assigned BLM Serial Number(s) and the name of each claim on all correspondence.

If additional assistance is needed, please write to Evelyn Stob at the above address or phone (602) 650-0518.

Sincerely,

Handwritten signature: Mary Jo Yoas

Mary Jo Yoas
Chief, Lands and Minerals
Operations Section

estob.cr.1-17-96.129473

NOTICE!!

These documents have been scanned!

Do not place un-scanned documents beneath this notice!

Do not remove this notice from this file!

GPO Jacket No. 560-102
Print Order 61540
Rise Business Services, LLC
Job=AZ15 8/14/2019



Box Number= AZ15220



Claim Begin-End: AMC129473-AMC129476

3 Transfers



AZ15220-3

AMC129394-AMC132981

Recorded at Request of.....
at..... M. Fee Paid \$.....
by..... Dep. Book..... Page..... Ref.....
Mail tax notice to..... Address.....

QUIT CLAIM DEED

129473

HOLLIS W. BLAKE

of St. George, Utah, County of Washington, State of Utah, hereby
QUIT CLAIM to

FELLER STONE

of St. George, Utah, grantee
Ten Dollars and no/100 (\$10.00) for the sum of
the following described tract of land in Mohave DOLLARS
State of Utah, to wit: County,
Arizona

See HWB Dixie Bell Lode Claims #1, #2, #3, #4 attached hereto and incorporated herein by this reference.

129473-129476

RECEIVED
B.L.M. AZ STATE OFFICE
Aug 23 '93
9:00 A.M.
PHOENIX, ARIZONA

ENTERED IN COMPUTER

SUBJECT TO payment in full.

9-2-93 ep

WITNESS the hand of said grantor, this 20th day of August 19 93

Signed in the presence of

Hollis W. Blake
HOLLIS W. BLAKE


STATE OF UTAH,
County of Washington } ss.
On the 20th day of August

19 93

personally appeared before me

HOLLIS W. BLAKE

the signer of the foregoing instrument, who duly acknowledged to me that he executed the same.



Dale M Hathcock
Notary Public, residing at

My commission expires

"THIS IS A LEGALLY BINDING CONTRACT. IF NOT UNDERSTOOD, SEEK COMPETENT ADVICE."

Recorded at Request of _____

at _____ M. Fee Paid \$ _____

by _____ Dep. Book _____ Page _____ Ref.: _____

Mail tax notice to _____ Address _____

Quit-Claim Deed

*Not shown
AS owner*

LUCIA M. BLAKE-----, grantor,
of St. George-----, County of Washington-----, State of Utah, hereby
QUIT-CLAIMS to Feller Stone-----

-----, grantee,
of St. George, Washington County, Utah,

for the sum of
Ten and 00/00----- DOLLARS,
the following described tract of land in
State of Utah: County,

See HWB Dixie Bell Lode Claims #1, #2, #3, #4
attached hereto and incorporated herein by this
reference.

129473-

RECEIVED
BLM AZ STATE OFFICE
AUG 23 '93
9:00 A.M.
PHOENIX, ARIZONA

WITNESS the hand of said grantor, this _____ day of
June-----, A.D., one thousand nine hundred and ninety.


Signed in the presence of

Lucia M Blake

STATE OF UTAH }
COUNTY OF WASH. } ss.

On the 8th day of

June
Lucia M. Blake



duly acknowledged to me that She executed the same.

, the signer of the within instrument, who

C. Blair Mitchell

Notary Public

My Commission Expires: 5-1-93

Residing at: *St. George, Utah*

APPROVED FORM — UTAH SECURITIES COMMISSION

ATTACHMENT A TO
QUIT CLAIM DEED

H.W.B. Dixie Bell Lode #1

RECEIVED
B.L.M. AZ STATE OFFICE

South of Fort Pierce Wash and Utah State Line in the Southeast Corner of Section #3, Township 41 North, Range 11 West, G&S.R. Meridian in the Mining District of Mohave County, State of Arizona, the location being described and marked on the ground as follows, to wit:

Aug 23 '93
9:00 A.M.
PHOENIX, ARIZONA

Beginning 750 feet from Center of this location (discovery) monument, at the north end center monument, and running thence East 300 feet to North East corner of Monument No. 1; thence South 1500 feet to South East Corner of Monument No. 2; thence West 300 feet to South end center monument; thence West 300 feet to South West corner of monument No. 3; thence North 1500 feet to North West corner of monument No. 4; thence East 300 feet to the place of beginning including all Dips, Spurs, Angles and variations about 1/2 miles South of Utah, Arizona state line and Fort Pierce Wash in Section #3, Township 41 North, Range 11 G&S.R.; consists of gypsum in its various forms and other minerals of hydrothermal origin forming a "plug" or intrusive dome into the Marikapi formation of Triassic age below Virgin Limestone.

H.W.B. Dixie Bell Lode #2

South of Fort Pierce Wash and Utah State Line in the South Corner of Section #3, Township 41 North, Range 11 West, G&S.R. Meridian in the Mining District of Mohave County, State of Arizona, the location being described and marked on the ground as follows, to wit:

Beginning 750 feet from Center of this location (discovery) monument, at the North end center monument, and running thence East 300 feet to North East corner of Monument No. 1; thence South 1500 feet to South East Corner of Monument No. 2; thence West 300 feet to South end center monument; thence West 300 feet to South West corner of monument No. 3; thence North 1500 feet to North West corner of monument No. 4; thence East 300 feet to the place of beginning including all Dips, Spurs, Angles and variations about 1/2 miles South of Utah, Arizona state line and Fort Pierce Wash in Section #3, Township 41 North, Range 11 G&S.R. Meridian; Consists of gypsum in its various forms and other minerals of hydrothermal origin forming a "plug" or intrusive dome into the Marikapi formation of Triassic age below Virgin Limestone.

H.W.B. Dixie Bell Lode #3

South of Fort Pierce Wash and Utah State Line in the South Corner of Section #3, Township 41 North, Range 11 West, G&S.R. Meridian in the Mining District of Mohave

County, State of Arizona, the location being described and marked on the ground as follows, to wit:

RECEIVED
CLERK OF STATE OFFICE

AUG 23 '93

9:00 A.M.
PHOENIX, ARIZONA

Beginning 750 feet from Center of this location (discovery) monument, at the North end center monument, and running thence East 300 feet to North East corner of Monument No. 1; thence South 1500 feet to South East Corner of Monument No. 2; thence West 300 feet to South end center monument; thence West 300 feet to South West corner of monument No. 3; thence North 1500 feet to North West corner of monument No. 4; thence East 300 feet to the place of beginning including all Dips, Spurs, Angles and variations about 1/2 miles South of Utah, Arizona state line and Fort Pierce Wash in Section #3, Township 41 North, Range 11 G&S.R. Meridian; Consists of gypsum in its various forms and other minerals of hydrothermal origin forming a "plug" or intrusive dome into the Marikapi formation of Triassic age below Virgin Limestone.

H.W.B. Dixie Bell Lode #4

South of Fort Pierce Wash and Utah State Line in the South Corner of Section #3, Township 41 North, Range 11 West, G&S.R. Meridian in the Mining District of Mohave County, State of Arizona, the location being described and marked on the ground as follows, to wit:

Beginning 750 feet from Center of this location (discovery) monument, at the North end center monument, and running thence East 300 feet to North East corner of Monument No. 1; thence South 1500 feet to South East Corner of Monument No. 2; thence West 300 feet to South end center monument; thence West 300 feet to South West corner of monument No. 3; thence North 1500 feet to North West corner of monument No. 4; thence East 300 feet to the place of beginning including all Dips, Spurs, Angles and variations about 1/2 miles South of Utah, Arizona state line and Fort Pierce Wash in Section #3, Township 41 North, Range 11 G&S.R. Meridian; Consists of gypsum in its various forms and other minerals of hydrothermal origin forming a "plug" or intrusive dome into the Marikapi formation of Triassic age below Virgin Limestone.

TOGETHER with all mines, minerals, lodes and veins within the boundaries of such mining claims and all extra-lateral rights pertaining thereto, plus all plants, fixtures, improvements, rights, privileges and appurtenances in any way belonging thereto.

SEE NOTICES OF LOCATION ATTACHED HERETO.

UNITED STATES
PARTMENT OF THE INTERIOR
BUREAU OF LAND MANAGEMENT

RECEIPT AND ACCOUNTING ADVICE

NO. 2044815 04

WG/AZ 08/30/93

Subject: TRANSFER OF INTEREST (8)

2 6 12 40.00

Applicant: HOLLIS W. BLAKE
2095 E. 575 NORTH
ST. GEORGE UTAH 84770

Remitter: SAME CK. # 5476
673-6546

Assignor:

LEASE MANAGEMENT DATA										<input type="checkbox"/> NEW	<input type="checkbox"/> UPDATE	<input type="checkbox"/> PAYMENT
ORIGINAL SERIAL NO.	ASG.	TYPE	ST.	CTY.	FUND SYMBOL				ACRES/UNITS	RATE		
AMC 164741, ET AL	129473	129476										
AMOUNT	ANV. DATE	EXP. DATE	BILL CYC.	S/C	DISTRICT	NEXT BILL	MISC. DATA	U of M	ACTUAL UNITS			
ASSIGNMENT SERIAL NO.	ASG.	TYPE	ST.	CTY.	FUND SYMBOL				ACRES/UNITS	RATE		
AMOUNT	ANV. DATE	EXP. DATE	BILL CYC.	S/C	DISTRICT	NEXT BILL	MISC. DATA	U of M	ACTUAL UNITS			
APPLY REMITTANCE					Remarks:							
ACTION	FUND SYMBOL	CTY.	AMOUNT									
FILING FEE												
RENTAL												
UNEARNED												
REFUND												
TOTAL												
AMOUNT DUE					BY: DATE:							
<input type="checkbox"/> Lease in Escrow? <input type="checkbox"/> KGS? <input type="checkbox"/> Auto Escalates? <input type="checkbox"/> Auto Renew?					FOR MMS USE ONLY							
					BILLEE		FOREST REFUGE					
					NUMBER							
					OCS SECTION							
					CODE							

NOTICE!!

These documents have been scanned!

Do not place un-scanned documents beneath this notice!

Do not remove this notice from this file!

GPO Jacket No. 560-102
Print Order 61540
Rise Business Services, LLC
Job=AZ15 8/14/2019



Box Number= AZ15220



Claim Begin-End: AMC129473-AMC129476

4 Annual Filings



AZ15220-3

AMC129394-AMC132981

DEPARTMENT OF THE INTERIOR
BUREAU OF LAND MANAGEMENT
MINING CLAIMS

Run Date/Time: 9/5/2019

MC Maintenance Fees Paid Through the BLM Pay Portal
(by Date Paid)

Page 266 Of 521

CBS Receipt: 4548337

Printed For Lead File # AMC129473

Agency Tracking ID: 1567097363

Assessment Year: 2020

Paid On: 8/29/2019

Number of BLM Serial Nr: 4

Total Amount Paid: \$660.00

Claim Name	BLM Serial No	Lead File No	Amount Paid
R H B DIXIE BELL #1	AMC129473	AMC129473	\$165.00
R H B DIXIE BELL #2	AMC129474	AMC129473	\$165.00
R H B DIXIE BELL #3	AMC129475	AMC129473	\$165.00
R H B DIXIE BELL #4	AMC129476	AMC129473	\$165.00

United States Department of the Interior
Bureau of Land Management
BUSINESS & SUPPORT SVCS DIV
ONE N CENTRAL AVE SUITE 800
PHOENIX, AZ 85004 -4427
Phone: 602-417-9200

Receipt

No: 4548337

Transaction #: 4669376
Date of Transaction: 08/29/2019

CUSTOMER:

RUSSELL FELLER
NOT APPLICABLE
DENVER, CO 80225 US

LINE #	QTY	DESCRIPTION	REMARKS	UNIT PRICE	TOTAL
1	1.00	LOCATABLE MINERALS / MINING CLAIMS- NOT NEW-UNADJUD, ONE AUTH NO. ONLY / MINING CLAIM MONEY RECEIVED CASES: AMC129473/\$660.00		- n/a -	660.00
TOTAL:					\$660.00

PAYMENT INFORMATION				
1	AMOUNT:	660.00	POSTMARKED:	N/A
	TYPE:	EFT	RECEIVED:	08/29/2019
	NAME:	RUSSELL FELLER NOT APPLICABLE DENVER CO 80225 US		

REMARKS

This receipt was generated by the automated BLM Collections and Billing System and is a paper representation of a portion of the official electronic record contained therein.

DEPARTMENT OF THE INTERIOR
BUREAU OF LAND MANAGEMENT
MINING CLAIMS

Run Date/Time: 9/11/2018

MC Maintenance Fees Paid Through the BLM Pay Portal
(by Date Paid)

Page 625 Of 723

CBS Receipt: 4252470

Printed For Lead File # AMC129473

Agency Tracking ID: 1535730299

Assessment Year: 2019

Paid On: 8/31/2018

Number of BLM Serial Nr: 4

Total Amount Paid: \$620.00

Claim Name	BLM Serial No	Lead File No	Amount Paid
R H B DIXIE BELL #1	AMC129473	AMC129473	\$155.00
R H B DIXIE BELL #2	AMC129474	AMC129473	\$155.00
R H B DIXIE BELL #3	AMC129475	AMC129473	\$155.00
R H B DIXIE BELL #4	AMC129476	AMC129473	\$155.00

United States Department of the Interior**Bureau of Land Management**

BUSINESS & SUPPORT SVCS DIV

ONE N CENTRAL AVE SUITE 800

PHOENIX, AZ 85004 -4427

Phone: 602-417-9200

Receipt

No:

4252470

Transaction #: 4367988**Date of Transaction:** 08/31/2018

CUSTOMER:

RUSSELL FELLER
885 N OLD FARM RD
DAMMERON VALLEY,UT 84783 US

LINE #	QTY	DESCRIPTION	REMARKS	UNIT PRICE	TOTAL
1	1.00	LOCATABLE MINERALS / MINING CLAIMS-NOT NEW-UNADJUD,ONE AUTH NO. ONLY / MINING CLAIM MONEY RECEIVED CASES: AMC129473/\$620.00		- n/a -	620.00
TOTAL:					\$620.00

PAYMENT INFORMATION

NOTE: Items will appear on credit card statement as "BLM O Mining Claim".

1	AMOUNT:	620.00	POSTMARKED:	N/A
	TYPE:	CREDIT CARD	RECEIVED:	08/31/2018
	NAME:	RUSSELL FELLER 885 N OLD FARM RD DAMMERON VALLEY UT 84783 US		
	CARD NO:	XXXXXXXXXXXX1280	AUTH CODE:	283757
	NAME ON CARD:	RUSSELL FELLER		
	SIGNATURE:			

REMARKS

This receipt was generated by the automated BLM Collections and Billing System and is a paper representation of a portion of the official electronic record contained therein.

Run Date: 09/05/17

Run Time: 02:33 PM

**DEPARTMENT OF THE INTERIOR
BUREAU OF LAND MANAGEMENT
MINING CLAIMS**

MC Maintenance Fees Paid Through the BLM Pay Portal

CBS Receipt: 3969960

Printed For Lead File # AMC129473

Agency Tracking ID: 1504288943

Assessment Year: 2018, 2019

Number of BLM Serial Nr: 8

Paid On: 09/01/2017

Total Amount Paid: \$1,240.00

Claim Name	BLM Serial No	Lead File No	Amount Paid
R H B DIXIE BELL #1	AMC129473	AMC129473	\$310.00
R H B DIXIE BELL #2	AMC129474	AMC129473	\$310.00
R H B DIXIE BELL #3	AMC129475	AMC129473	\$310.00
R H B DIXIE BELL #4	AMC129476	AMC129473	\$310.00

United States Department of the Interior
Bureau of Land Management
BUSINESS & SUPPORT SVCS DIV
ONE N CENTRAL AVE SUITE 800
PHOENIX, AZ 85004 -4427
Phone: 602-417-9200

Receipt

No: 3969960

Transaction #: 4079872	
Date of Transaction: 09/01/2017	
CUSTOMER:	
	RUSSELL FELLER 885 N. OLD FARMS RD. DAMMERON VALLEY,UT 84783 US

LINE #	QTY	DESCRIPTION	REMARKS	UNIT PRICE	TOTAL
1	1.00	LOCATABLE MINERALS / MINING CLAIMS- NOT NEW-UNADJUD,ONE AUTH NO. ONLY / MINING CLAIM MONEY RECEIVED CASES: AMC129475/\$620.00		- n/a -	620.00
TOTAL:					\$620.00

PAYMENT INFORMATION				
NOTE: Items will appear on credit card statement as "BLM O Mining Claim".				
1	AMOUNT:	620.00	POSTMARKED:	N/A
	TYPE:	CREDIT CARD	RECEIVED:	09/01/2017
	NAME:	RUSSELL FELLER 885 N. OLD FARMS RD. DAMMERON VALLEY UT 84783 US		
	CARD NO:	XXXXXXXXXXXX5702	AUTH CODE:	017635
	NAME ON CARD:	RUSSELL FELLER		
	EXPIRES:	01/2019		
	SIGNATURE:			

REMARKS

This receipt was generated by the automated BLM Collections and Billing System and is a paper representation of a portion of the official electronic record contained therein.

Run Date: 09/14/16

Run Time: 01:48 PM

**DEPARTMENT OF THE INTERIOR
BUREAU OF LAND MANAGEMENT
MINING CLAIMS**

MC Maintenance Fees Paid Through the BLM Pay Portal

CBS Receipt: 3649198

Printed For Lead File # **AMC129473**

Agency Tracking ID: 1472653647

Assessment Year: 2017

Number of BLM Serial Nr: 4

Paid On: 08/31/2016

Total Amount Paid: \$620.00

Claim Name	BLM Serial No	Lead File No	Amount Paid
R H B DIXIE BELL #1	AMC129473	AMC129473	\$155.00
R H B DIXIE BELL #2	AMC129474	AMC129473	\$155.00
R H B DIXIE BELL #3	AMC129475	AMC129473	\$155.00
R H B DIXIE BELL #4	AMC129476	AMC129473	\$155.00

United States Department of the Interior**Bureau of Land Management**

BUSINESS & SUPPORT SVCS DIV

ONE N CENTRAL AVE SUITE 800

PHOENIX, AZ 85004 -4427

Phone: (602) 417-9200

Receipt

No: 3649198

Transaction #: 3753200**Date of Transaction:** 08/31/2016**CUSTOMER:**

JANELL K. FELLER
885 N OLD FARMS RD
DAMMERON VALLEY, UT 84783 US

LINE #	QTY	DESCRIPTION	REMARKS	UNIT PRICE	TOTAL
1	1.00	LOCATABLE MINERALS / MINING CLAIMS- NOT NEW-UNADJUD, ONE AUTH NO. ONLY / MINING CLAIM MONEY RECEIVED CASES: AMC129475/\$620.00		- n/a -	620.00
TOTAL:					\$620.00

PAYMENT INFORMATION

NOTE: Items will appear on credit card statement as "BLM O Mining Claim".

1	AMOUNT:	620.00	POSTMARKED:	N/A
	TYPE:	CREDIT CARD	RECEIVED:	08/31/2016
	NAME:	JANELL K. FELLER 885 N OLD FARMS RD DAMMERON VALLEY UT 84783 US		
	CARD NO:	XXXXXXXXXXXX0859	AUTH CODE:	022819
	NAME ON CARD:	JANELL K. FELLER		
	EXPIRES:	10/2017		
	SIGNATURE:			

REMARKS

This receipt was generated by the automated BLM Collections and Billing System and is a paper representation of a portion of the official electronic record contained therein.

Run Date: 09/08/15

Run Time: 09:20 AM

**DEPARTMENT OF THE INTERIOR
BUREAU OF LAND MANAGEMENT
MINING CLAIMS**

MC Maintenance Fees Paid Through the BLM Pay Portal

CBS Receipt: 3382689

Printed For Lead File # AMC129473

Agency Tracking ID: 1441069495

Assessment Year: 2016

Number of BLM Serial Nr: 4

Paid On: 08/31/2015

Total Amount Paid: \$620.00

Claim Name	BLM Serial No	Lead File No	Amount Paid
R H B DIXIE BELL #1	AMC129473	AMC129473	\$155.00
R H B DIXIE BELL #2	AMC129474	AMC129473	\$155.00
R H B DIXIE BELL #3	AMC129475	AMC129473	\$155.00
R H B DIXIE BELL #4	AMC129476	AMC129473	\$155.00

NO WARRANTY IS MADE BY BLM FOR USE OF THE DATA FOR PURPOSES NOT INTENDED BY BLM

United States Department of the Interior
Bureau of Land Management
BUSINESS & SUPPORT SVCS DIV
ONE N CENTRAL AVE SUITE 800
PHOENIX, AZ 85004 -4427
Phone: (602) 417-9200

Receipt

No: 3382689

Transaction #: 3481005	
Date of Transaction: 08/31/2015	
CUSTOMER:	
	ALLEN C FELLER 708 E 1100 S ST. GEORGE, UT 84790 US

LINE #	QTY	DESCRIPTION	REMARKS	UNIT PRICE	TOTAL
1	1.00	LOCATABLE MINERALS / MINING CLAIMS- NOT NEW-UNADJUD, ONE AUTH NO. ONLY / MINING CLAIM MONEY RECEIVED CASES: AMC129473/\$620.00		- n/a -	620.00
TOTAL:					\$620.00

PAYMENT INFORMATION				
NOTE: Items will appear on credit card statement as "BLM O Mining Claim".				
1	AMOUNT:	620.00	POSTMARKED:	N/A
	TYPE:	CREDIT CARD	RECEIVED:	08/31/2015
	NAME:	ALLEN C FELLER 708 E 1100 S ST. GEORGE UT 84790 US		
	CARD NO:	XXXXXXXXXXXX5719	AUTH CODE:	08881J
	NAME ON CARD:	ALLEN C FELLER		
	EXPIRES:	09/2020		
	SIGNATURE:			

REMARKS

This receipt was generated by the automated BLM Collections and Billing System and is a paper representation of a portion of the official electronic record contained therein.

A & R LEASING, L.C.
688 East Chad Ranch Road
Veyo, Utah 84782-4141
435-574-9300

129473

August 28, 2013


Bureau of Land Management
Arizona State Office
One North Central Avenue
Phoenix, Arizona 85004-4427

Enclosed is our check in the amount of \$640.00 in payment of the claim maintenance fee of \$140.00 per year per mining claim for the 2013 and 2014 assessment periods. This payment is tendered for the following listed mining claims:

Name of Claim	BLM Serial No.	Location			Recorded	
		Sec.	TWP	RNG.	Book	Page
RHB Dixie Bell #1	AMC 129473	3	41 N.	11W.	711	217
RHB Dixie Bell #2	AMC 129474	3	41 N.	11W.	711	220
RHB Dixie Bell #3	AMC 129475	3	41N.	11W.	711	222
RHB Dixie Bell #4	AMC 129476	3	41N.	11W.	711	224

situated in an unknown Mining District of Mohave County, State of Arizona.

Sincerely,



Russell C. Feller, Manager
A & R Leasing, L.C.

PHOENIX, ARIZONA

2013 SEP - 4 A 8:25

RECEIVED
BLM AZ STATE OFFICE

NO. OF CLAIMS
AMOUNT
RECEIPT NO.
INIT.

4
\$640.00
28-25063
A & R

** BLM-ASO **

ENTERED
SEP 10 2013
BY: RE

AFFIDAVIT OF ANNUAL ASSESSMENT
LABOR

STATE OF ARIZONA)
COUNTY OF MOHAVE) ss.

Before me personally appeared Russell C. Feller whose address is 688 East Chad Ranch Road, Veyo, Utah, 84782 who, being first duly sworn, stated that at least \$640.00 worth of mining and shipping of ore was done upon or for the benefit of all of the following lode mining claims:

<u>Name of Claim</u>	<u>BLM Serial No.</u>	<u>Location</u>			<u>Recorded</u>	
		<u>Sec.</u>	<u>TWP</u>	<u>RNG.</u>	<u>Book</u>	<u>Page</u>
RHB Dixie Bell #1	AMC 129473	3	41 N.	11 W.	711	217
RHB Dixie Bell #2	AMC 129474	3	41 N.	11 W.	711	220
RHB Dixie Bell #3	AMC 129475	3	41 N.	11 W.	711	222
RHB Dixie Bell #4	AMC 129476	3	41 N.	11 W.	711	224


situated in unknown Mining Districts of Mohave County, State of Arizona.

Such expenditures were made by, for or at the expense of A & R Leasing, L.C..

Said work included mining and shipping ore from the property.


The foregoing work was performed and is intended to hold the above described lode mining claims during the annual assessment period ending at noon, September 1, 2014.

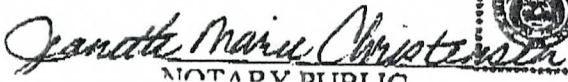
The required payment of \$640.00 per mining claim has been paid to the Bureau of Land Management.


Russell C. Feller

STATE OF UTAH
COUNTY OF WASHINGTON:

On the 28 day of August, 2013, personally appeared before me Russell C. Feller, the signer of the foregoing instrument, who duly acknowledged to me that he executed the same.




NOTARY PUBLIC

LABERNACLE ST. GEORGE, UT

RECEIVED
BLM AZ STATE OFFICE

2013 SEP 11 A 8:25

PHOENIX ARIZONA

2 :
WHEN RECORDED MAIL TO:

A & R LEASING, L.C.
688 EAST CHAD RANCH ROAD
VEYO, UT. 84782



FEE# 2013045886

OFFICIAL RECORDS
OF MOHAVE COUNTY
CAROL MEIER,
COUNTY RECORDER



08/29/2013 04:26 PM Fee: \$15.00

PAGE: 1 of 2

AFFIDAVIT OF ANNUAL ASSESSMENT LABOR

RECEIVED
BLM AZ STATE OFFICE
2013 SEP -4 A 8:26
PHOENIX, ARIZONA

sjh



Dixie Bell's

688 EAST CHAD RANCH ROAD
VEYO, UTAH 84782

SALT LAKE CITY UT 840

31 AUG 2013 PM 2 L



USA | forever

Bureau of Land Management
Arizona State Office
One North Central Avenue
Phoenix, AZ 85004-4427

RECEIVED
BLM AZ STATE OFFICE
2013 SEP - 4 A 8:25
PHOENIX, ARIZONA

United States Department of the Interior
Bureau of Land Management
LANDS/RECREATION & PLANNING
ONE N CENTRAL AVE
PHOENIX, AZ 85004 -2203
Phone: 602-417-9200

Receipt

No: 2875863

Transaction #: 2961926	
Date of Transaction: 09/05/2013	
CUSTOMER:	
	A & R LEASING LC 688 CHAD RANCH RD VEYO,UT 84782-4141 US

LINE #	QTY	DESCRIPTION	REMARKS	UNIT PRICE	TOTAL
1	1.00	LOCATABLE MINERALS / MINING CLAIMS- NOT NEW-UNADJUD,ONE AUTH NO. ONLY / MINING CLAIM MONEY RECEIVED CASES: AMC129473/\$640.00	MAINT FEE PYMNT (4) 2014 4 Pol	- n/a -	640.00
TOTAL:					\$640.00

PAYMENT INFORMATION				
1	AMOUNT:	640.00	POSTMARKED:	08/31/2013
	TYPE:	CHECK	RECEIVED:	09/04/2013
	CHECK NO:	1121		
	NAME:	STONE, R J 855 N OLD FARMS RD DAMMERON VALLEY UT 84783 US		

REMARKS

This receipt was generated by the automated BLM Collections and Billing System and is a paper representation of a portion of the official electronic record contained therein.

Authorized Date11/04/2013

AZ BLM REFUND FOR \$40 TO R.J. STONE, OVERPAYMENT

Instructions to AccountsON AMC129473, RECEIPT #2875863, CONTACT T. SMITH 602-417-9355

Login ID203

Entry Date11/04/2013

Total Amount\$40.00

Amc 129473

A & R LEASING, L.C.
688 East Chad Ranch Road
Veyo, Utah 84782-4141
435-574-9300

RECEIVED
BLM AZ STATE OFFICE

2012 AUG 31 P 3:07

PHOENIX, ARIZONA

August 28, 2012

Bureau of Land Management
Arizona State Office
One North Central Avenue
Phoenix, Arizona 85004-4427

Enclosed is our check in the amount of \$640.00 in payment of the claim maintenance fee of \$140.00 per year per mining claim for the 2012 and 2013 assessment periods. This payment is tendered for the following listed mining claims:

<u>Name of Claim</u>	<u>BLM Serial No.</u>	<u>Location</u>			<u>Recorded</u>	
		<u>Sec.</u>	<u>TWP</u>	<u>RNG.</u>	<u>Book</u>	<u>Page</u>
RHB Dixie Bell #1	AMC 129473	3	41 N.	11W.	711	217
RHB Dixie Bell #2	AMC 129474	3	41 N.	11W.	711	220
RHB Dixie Bell #3	AMC 129475	3	41N.	11W.	711	222
RHB Dixie Bell #4	AMC 129476	3	41N.	11W.	711	224

situated in an unknown Mining District of Mohave County, State of Arizona.

Sincerely,



Russell C. Feller, Manager
A & R Leasing, L.C.

NO. 0

AMOUNT

RECEIPT NO.

INIT.

** BLM-ASO**

9/11/2012 TS

ENTERED INTO COMPUTER

Refund \$80.00

AFFIDAVIT OF ANNUAL ASSESSMENT
LABORSTATE OF ARIZONA)
) ss.
COUNTY OF MOHAVE)RECEIVED
BLM AZ STATE OFFICE

2012 AUG 31 P 3:08

Before me personally appeared Russell C. Feller whose address is 688 East
 Chad Ranch Road, Veyo, Utah, 84782 who, being first duly sworn, stated that at least
 \$640.00 worth of mining and shipping of ore was done upon or for the benefit of all
 of the following lode mining claims:

Name of Claim	BLM Serial No.	Location			Recorded	
		Sec.	TWP	RNG.	Book	Page
RHB Dixie Bell #1	AMC 129473	3	41 N.	11 W.	711	217
RHB Dixie Bell #2	AMC 129474	3	41 N.	11 W.	711	220
RHB Dixie Bell #3	AMC 129475	3	41 N.	11 W.	711	222
RHB Dixie Bell #4	AMC 129476	3	41 N.	11 W.	711	224


situated in unknown Mining Districts of Mohave County, State of Arizona.

Such expenditures were made by, for or at the expense of A & R Leasing, L.C..

Said work included mining and shipping ore from the property.


The foregoing work was performed and is intended to hold the above described
 lode mining claims during the annual assessment period ending at noon, September 1,
 2013.

The required payment of \$140.00 per mining claim has been paid to the Bureau of
 Land Management.


 Russell C. Feller

STATE OF UTAH
 COUNTY OF WASHINGTON:

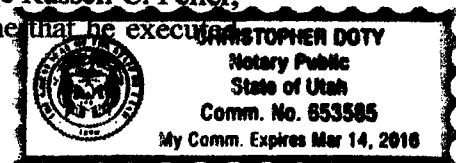
On the 16 day of August, 2012, personally appeared before me Russell C. Feller,
 the signer of the foregoing instrument, who duly acknowledged to me that he executed
 the same.


 NOTARY PUBLIC

MARCH 14 2016

60 S. 100E ST. GRANGE UT

Address






688 EAST CHAD RANCH ROAD
VEYO, UTAH 84782

PROVO UT 846

29 AUG 2012 PM 1 T



RECEIVED
R1 H A7 STATE OFFICE
2012 AUG 31 P 3:07
PHOENIX, ARIZONA

8300434427



2
WHEN RECORDED RETURN TO:

A & R LEASING, LC
688 EAST CHAD RANCH RD
VEYO UT 84782 SLM AZ STATE OFFICE

2012 AUG 31 P 3:08

PHOENIX, ARIZONA



FEE# 2012043744

OFFICIAL RECORDS
OF MOHAVE COUNTY
CAROL MEIER,
COUNTY RECORDER



08/21/2012 10:59 AM Fee: \$15.00

PAGE: 1 of 2

**AFFIDAVIT OF ANNUAL ASSESSMENT
LABOR**

ELM

United States Department of the Interior
Bureau of Land Management
LANDS/RECREATION & PLANNING
ONE N CENTRAL AVE
PHOENIX, AZ 85004 -2203
Phone: 602-417-9200

Receipt

No: 2648177

Transaction #: 2728959

Date of Transaction: 09/04/2012

CUSTOMER:

RUSSELL FELLER
688 E CHAD RANCH ROAD
VEYO, UT 84782 US

LINE #	QTY	DESCRIPTION	REMARKS	UNIT PRICE	TOTAL
1	1.00	LOCATABLE MINERALS / MINING CLAIMS-NOT NEW-UNADJUD, ONE AUTH NO. ONLY / MINING CLAIM MONEY RECEIVED CASES: AMC129473/\$640.00	MAINT FEE PYMNT (4) 2013	- n/a -	640.00
TOTAL:					\$640.00

PAYMENT INFORMATION

1	AMOUNT:	640.00	POSTMARKED:	N/A
	TYPE:	CHECK	RECEIVED:	08/31/2012
	CHECK NO:	1412		
	NAME:	NUSTONE LLC 708 E 1100 S ST GEORGE UT 84790 US		

REMARKS

This receipt was generated by the automated BLM Collections and Billing System and is a paper representation of a portion of the official electronic record contained therein.

\$80 refund authorized
for overpayment of 2013
maintenance fees

RS 10.16.12

129473

Authorized Date 10/16/2012

Instructions to Accounts AZ BLM REFUND \$80 TO NUSTONE LLC FOR OVERPAYMENT
OF 2013 MAINTENANCE FEES. RECEIPT #2648177. RE.

Login ID 4105

Entry Date 10/16/2012

Total Amount \$80.00

AMC 129473
FEE# 2011045588

OFFICIAL RECORDS
OF MOHAVE COUNTY
CAROL MEIER,
COUNTY RECORDER



08/30/2011 02:19 PM Fee: \$19.00

PAGE: 1 of 2

2E
WHEN RECORDED MAIL TO:

Russell C Feller
688 East Chad Ranch Road
Veyo Utah 84782

AFFIDAVIT OF ANNUAL ASSESSMENT LABOR

MMD

TIMELY FILED

PHOENIX, ARIZONA

2011 SEP -6 A 7:37

RECEIVED
BLM AZ STATE OFFICE

NO. OF CLAIMS
AMOUNT
RECEIPT NO.
INIT.

4
540.00
2425834
SPD
** BLM-ASO **

ENTERED INTO COMPUTER

9/8/11 AT

AFFIDAVIT OF ANNUAL ASSESSMENT LABOR

STATE OF ARIZONA)
) ss.
COUNTY OF MOHAVE)

Before me personally appeared Russell C. Feller whose address is 688 East Chad Ranch Road, Veyo, Utah, 84782 who, being first duly sworn, stated that at least \$640.00 worth of mining and shipping of ore was done upon or for the benefit of all of the following lode mining claims:

Name of Claim	BLM Serial No.	Location		Recorded	
		Sec.	TWP RNG.	Book	Page
RHB Dixie Bell #1	AMC 129473	3	41 N. 11 W.	711	217
RHB Dixie Bell #2	AMC 129474	3	41 N. 11 W.	711	220
RHB Dixie Bell #3	AMC 129475	3	41 N. 11 W.	711	222
RHB Dixie Bell #4	AMC 129476	3	41 N. 11 W.	711	224

situated in unknown Mining Districts of Mohave County, State of Arizona.

Such expenditures were made by, for or at the expense of A & R Leasing, L.C..

Said work included mining and shipping ore from the property.

The foregoing work was performed and is intended to hold the above described lode mining claims during the annual assessment period ending at noon, September 1, 2012.

The required payment of \$140.00 per mining claim has been paid to the Bureau of Land Management.



Russell C. Feller

STATE OF UTAH
COUNTY OF WASHINGTON:

On the 29th day of August, 2011, personally appeared before me Russell C. Feller, the signer of the foregoing instrument, who acknowledged to me that he executed the same.



CHRISTIANA ACOSTA
Notary Public
State Of Utah
My Commission Expires 03-18-2013
COMMISSION NO. 578137



120 E St. George Blvd

RECEIVED
BLM AZ STATE OFFICE
2011 SEP - 30
AT 3:37
PHOENIX, ARIZONA

TIMELY FILED

A & R LEASING, L.C.
688 East Chad Ranch Road
Veyo, Utah 84782-4141
435-574-9300

RECEIVED
BLM AZ STATE OFFICE
2011 SEP - 6 A 7:37
PHOENIX, ARIZONA
JULY FILED

August 28, 2011

Bureau of Land Management
Arizona State Office
~~222 N. Central Avenue~~
Phoenix, Arizona 85004-~~2203~~


One North Central Avenue
4427

Enclosed is our check in the amount of \$640.00 in payment of the claim maintenance fee of \$140.00 per year per mining claim for the 2011 and 2012 assessment periods. This payment is tendered for the following listed mining claims:

<u>Name of Claim</u>	<u>BLM Serial No.</u>	<u>Location</u>			<u>Recorded</u>	
		<u>Sec.</u>	<u>TWP</u>	<u>RNG.</u>	<u>Book</u>	<u>Page</u>
RHB Dixie Bell #1	AMC 129473	3	41 N.	11W.	711	217
RHB Dixie Bell #2	AMC 129474	3	41 N.	11W.	711	220
RHB Dixie Bell #3	AMC 129475	3	41N.	11W.	711	222
RHB Dixie Bell #4	AMC 129476	3	41N.	11W.	711	224

situated in an unknown Mining District of Mohave County, State of Arizona.

Sincerely,


Russell C. Feller, Manager
A & R Leasing, L.C.

United States Department of the Interior

Bureau of Land Management
 LANDS/RECREATION & PLANNING
 ONE N CENTRAL AVE
 PHOENIX, AZ 85004 -2203
 Phone: 602-417-9200

Receipt

No: 2425834

Transaction #: 2501311

Date of Transaction: 09/06/2011

CUSTOMER:

RUSSELL C FELLERS
 688 CHAD RANCH RD
 VEYO,UT 84782-4141 US

LINE #	QTY	DESCRIPTION	REMARKS	UNIT PRICE	TOTAL
1	1.00	LOCATABLE MINERALS / MINING CLAIMS-NOT NEW-UNADJUD,ONE AUTH NO. ONLY / MINING CLAIM MONEY RECEIVED CASES: AMC129473/\$640.00	MAINT-4 4POL	- n/a -	640.00
TOTAL:					\$640.00

PAYMENT INFORMATION

1	AMOUNT:	640.00	POSTMARKED:	09/01/2011
	TYPE:	CHECK	RECEIVED:	09/06/2011
	CHECK NO:	1168		
	NAME:	NUSTONE LLC 708 E 1100 SOUTH ST GEORGE UT 84790 US		

REMARKS

This receipt was generated by the automated BLM Collections and Billing System and is a paper representation of a portion of the official electronic record contained therein.



688 EAST CHAD RANCH ROAD
VEYO, UTAH 84782

RECEIVED
BLM AZ STATE OFFICE

2011 SEP -2 P 12:16

PHOENIX, ARIZONA

BLM
Arizona State Office
One North Central Avenue
Phoenix, AZ 85004-4427

850044427



1 Ret
A & R Leasing, L.C.
688 East Chad Ranch Road
Veyo, UT 84782

TIMELY FILED

AFFIDAVIT OF ANNUAL ASSESSMENT
LABOR

AMC 129473

STATE OF ARIZONA)
) ss.
COUNTY OF MOHAVE)

RECEIVED
BLM AZ STATE OFFICE
2010 SEP - 2
PHOENIX, ARIZONA


Before me personally appeared Russell C. Feller whose address is 688 East Chad Ranch Road, Veyo, Utah 84782 who, being first duly sworn, stated that at least \$640.00 worth of mining and shipping of ore was done upon or for the benefit of all of the following lode mining claims:

Name of Claim	BLM Serial No.	Location	Recorded
		Sec Twp. Rng.	Book Page
RHB Dixie Bell #1	AMC 129473	3 41 N 11 W	711 217
RHB Dixie Bell #2	AMC 129474	3 41 N 11 W	711 220
RHB Dixie Bell #3	AMC 129475	3 41 N 11 W	711 222
RHB Dixie Bell #4	AMC 129476	3 41 N 11 W	711 224

situated in unknown Mining Districts of Mohave County, State of Arizona. Such expenditures were made by, for or at the expense of A & R Leasing, L.C. Said work included mining and shipping ore from the property.

The foregoing work was performed and is intended to hold the above described lode mining claims during the annual assessment period ending, September 1, 2011.

The required payment of \$140.00 per mining claim has been paid to the Bureau of Land Management.



Russell C. Feller
Russell C. Feller

STATE OF UTAH
COUNTY OF WASHINGTON

ENTERED IN COMPUTER
RE 9/21/10

On the 25th day of Aug., 2010, personally appeared before me Russell C. Feller, the signer of the foregoing instrument, who duly acknowledged to me that he executed the same.

Lorraine Walker
NOTARY PUBLIC

My commission expires:

6/17/13

St George UT
Address

NO. OF CLAIMS
AMOUNT
RECEIPT NO.

4
640
201052988
SP28

** BLM-ASO **



FEE# 2010052988

OFFICIAL RECORDS
OF MOHAVE COUNTY
CAROL MEIER,
COUNTY RECORDER



09/01/2010 08:44 AM Fee: \$19.00

United States Department of the Interior

Bureau of Land Management
LANDS/RECREATION & PLANNING
ONE N CENTRAL AVE
PHOENIX, AZ 85004 -2203

Receipt

No:

2211657

Phone:

Transaction #: 2281755	
Date of Transaction: 09/08/2010	
CUSTOMER:	
A & R LEASING LC 688 CHAD RANCH RD VEYO, UT 84782-4141 US	

LINE #	QTY	DESCRIPTION	REMARKS	UNIT PRICE	TOTAL
1	1.00	LOCATABLE MINERALS / MINING CLAIMS-NOT NEW-UNADJUD, ONE AUTH NO. ONLY / MINING CLAIM MONEY RECEIVED CASES: AMC129473/\$640.00	MAINT 2011-4	- n/a -	640.00
TOTAL:					\$640.00

PAYMENT INFORMATION			
1	AMOUNT:	640.00	POSTMARKED: N/A
	TYPE:	CHECK	RECEIVED: 09/08/2010
	CHECK NO:	060779	
	NAME:	FELLER STONE, INC. 688 CHAD RANCH RD VEYO UT 84782-4141 US	

REMARKS

This receipt was generated by the automated BLM Collections and Billing System and is a paper representation of a portion of the official electronic record contained therein.

\$80 Refund Authorized
for overpayment of 2011
maintenance fees

RS 11/17/10

Authorized Date 11/17/2010

AZ BLM REFUND \$80.00 TO FELLER STONE INC. FOR

Instructions to Accounts OVERPAYMENT OF 2011 MAINTENANCE FEES ON


AMC129473-AMC129476. RECEIPT #2211657

Login ID 4105

Entry Date 11/17/2010

Total Amount \$80.00

AMC 129473



AMC129473

688 East Chad Ranch Road
Veyo, Utah 84782-4141
(435) 574-9300
USA 1-800-776-2206
FAX (435) 574-9333
fellerstone@fellerstone.com

Dear Sirs:

Enclosed is my addition fee amount for claims
AMC129473-129476 (R H B Dixie Bell #1-#4). Very sorry this is
late, but the letter went to 1203 W Sunset Blvd, St. George, UT
84770. Our correct address is 688 E. Chad Ranch Rd., Veyo, UT
84782. Please, change this in your records. Also, the name says it
is in Stone Feller, the name should be Feller Stone. If you could
change that also, we would deeply appreciate it.

Sincerely,

Russell C. Feller
Feller Stone, Inc.
President

RECEIVED
BIRMINGHAM OFFICE
JAN 6 2010
A 9:44
ALABAMA

ENTERED INTO COMPUTER

1/6/10 AB



United States Department of the Interior

BUREAU OF LAND MANAGEMENT

Arizona State Office

One North Central Avenue, Suite 800

Phoenix, Arizona 85004-4427

www.blm.gov/az/

October 9, 2009

In Reply Refer To:
3800 (9330) AB
AMC129473

CERTIFIED MAIL – RETURN RECEIPT REQUESTED 7008 2810 0000 6281 4441

NOTICE

STONE FELLER
– 1203 W SUNSET BLVD –
ST GEORGE, UT 84770

This Notice Affects Those Claims
Shown in the Block Below.

AMC129473 - 129476
R H B DIXIE BELL #1 - #4

Additional Fees Required

Your maintenance fee payment for the 2010 assessment year, in the amount of \$125.00 per claim, for the claims listed above, has been received.

In accordance with 30 U.S.C. 28j(c) and 74 FR 30959-30962 (2009), the maintenance fee for mining claims has increased from \$125.00 per claim to \$140.00 per claim. Insufficient payment of the annual maintenance fee for the 2010 assessment year is a curable defect. Therefore you are required to submit a supplemental payment in the amount of \$15.00 per claim within 30 days of receipt of this notice or your claim(s) will be declared forfeited.

Please include your Arizona Mining Claim (AMC) serial number(s) and claim name(s) when submitting the additional fees. If additional information is required, please contact

RECEIVED
BLM STATE OFFICE
2009 OCT 21 A 9:44
PHOENIX, ARIZONA

**DEPARTMENT OF THE INTERIOR
BUREAU OF LAND MANAGEMENT
MINING CLAIMS**

Run Date/Time: 01/07/2010 06:16 AM

(LIVE) Serial Register Page

Page 1 of

01 05-10-1872;017STAT0091;30USC26,28,34

Case Type 384101: LODE CLAIM

Claim Name: R H B DIXIE BELL #1

Commodity :

Case Disposition: ACTIVE

Serial Number

AMC129473

Lead File Number

AMC129473

ENTERED INTO COMPUTER
JAN 07 2010 *FB*

Updated Name + Address (per A.T)

Name & Address	Int Rel	% Interest
FELLER STONE INC 688 CHAD RANCH RD VEYO, UT 84782-4141 CLAIMANT		0.0000000

Mer Twp Rng Sec	Quadrant	District/Resource	County
14 0410N 0110W 003	SE	AZ STRIP DISTRICT OFFICE	MOHAVE

Act Date	Code	Action	Action Remarks	Receipt Number
04/16/1981	403	LOCATION DATE		
05/18/1981	395	RECORDATION NOTICE RECD		
09/01/2009	582	MAINTENANCE FEE/\$125	2010	1996476
08/01/2008	582	MAINTENANCE FEE/\$125	2009	1752305
08/14/2007	582	MAINTENANCE FEE/\$125	2008	1543819
09/01/2006	582	MAINTENANCE FEE/\$125	2007	1355535
08/24/2005	582	MAINTENANCE FEE/\$125	2006	1136693
09/01/2004	582	MAINTENANCE FEE/\$125	2005	947370
08/29/2003	482	MAINTENANCE FEE/\$100	2004	743944
08/20/2002	482	MAINTENANCE FEE/\$100	2003	544684
09/05/2001	482	MAINTENANCE FEE/\$100	2002	373384
08/10/2000	482	MAINTENANCE FEE/\$100	2001	166493
08/16/1999	482	MAINTENANCE FEE/\$100	2000	
08/17/1998	482	MAINTENANCE FEE/\$100	1999	
08/14/1997	482	MAINTENANCE FEE/\$100	1998	
08/23/1996	482	MAINTENANCE FEE/\$100	1997	
08/10/1995	482	MAINTENANCE FEE/\$100	1996	
08/29/1994	482	MAINTENANCE FEE/\$100	1995	
08/26/1993	482	MAINTENANCE FEE/\$100	1994	
08/26/1993	482	MAINTENANCE FEE/\$100	1993;RECEIPT 2044714	
12/21/1992	480	EVID OF ASSMT FILED	1992	
12/21/2009	399	CURABLE \$15 MAINT FEE	2010	2058040
08/23/1993	396	TRF OF INTEREST FILED	BLAKE HOLLIS	
07/14/1986	669	LAND STATUS CHECKED		
04/16/1981	404	COUNTY RECORDATION	0;711;217	

Line Nr Remarks

**DEPARTMENT OF THE INTERIOR
BUREAU OF LAND MANAGEMENT
MINING CLAIMS**

Run Date/Time: 01/07/2010 06:05 AM

(LIVE) Serial Register Page

Page 1 of 1

01 05-10-1872;017STAT0091;30USC26,28,34

Case Type 384101: LODE CLAIM

Claim Name: R H B DIXIE BELL #1

Commodity :

Case Disposition: ACTIVE

Serial Number

AMC129473

Lead File Number

AMC129473

Name & Address	<i>PREVIOUS ADDRESS PB</i>	Int Rel	% Interest
STONE FELLER	1203 W SUNSET BLVD	ST GEORGE, UT 84770	CLAIMANT
			0.0000000

Mer Twp	Rng	Sec	Quadrant	District/Resource	County
14	0410N	0110W	003	SE	AZ STRIP DISTRICT OFFICE
					MOHAVE

Act Date	Code	Action	Action Remarks	Receipt Number
04/16/1981	403	LOCATION DATE		
05/18/1981	395	RECORDATION NOTICE RECD		
09/01/2009	582	MAINTENANCE FEE/\$125	2010	1996476
08/01/2008	582	MAINTENANCE FEE/\$125	2009	1752305
08/14/2007	582	MAINTENANCE FEE/\$125	2008	1543819
09/01/2006	582	MAINTENANCE FEE/\$125	2007	1355535
08/24/2005	582	MAINTENANCE FEE/\$125	2006	1136693
09/01/2004	582	MAINTENANCE FEE/\$125	2005	947370
08/29/2003	482	MAINTENANCE FEE/\$100	2004	743944
08/20/2002	482	MAINTENANCE FEE/\$100	2003	544684
09/05/2001	482	MAINTENANCE FEE/\$100	2002	373384
08/10/2000	482	MAINTENANCE FEE/\$100	2001	166493
08/16/1999	482	MAINTENANCE FEE/\$100	2000	
08/17/1998	482	MAINTENANCE FEE/\$100	1999	
08/14/1997	482	MAINTENANCE FEE/\$100	1998	
08/23/1996	482	MAINTENANCE FEE/\$100	1997	
08/10/1995	482	MAINTENANCE FEE/\$100	1996	
08/29/1994	482	MAINTENANCE FEE/\$100	1995	
08/26/1993	482	MAINTENANCE FEE/\$100	1994	
08/26/1993	482	MAINTENANCE FEE/\$100	1993;RECEIPT 2044714	
12/21/1992	480	EVID OF ASSMT FILED	1992	
12/21/2009	399	CURABLE \$15 MAINT FEE	2010	2058040
08/23/1993	396	TRF OF INTEREST FILED	BLAKE HOLLIS	
07/14/1986	669	LAND STATUS CHECKED		
04/16/1981	404	COUNTY RECORDATION	0;711;217	

Line Nr Remarks

United States Department of the Interior

Bureau of Land Management
BUSINESS & SUPPORT SVCS DIV
ONE N CENTRAL AVE SUITE 800
PHOENIX, AZ 85004 -4427
Phone: (602) 417-9200

Receipt

No: 2058040

Transaction #: 2124188**Date of Transaction:** 12/22/2009

CUSTOMER: FELLER STONE
688 CHAD RANCH RD
VEYO,UT 84782-4141 US

LINE #	QTY	DESCRIPTION	REMARKS	UNIT PRICE	TOTAL
1	1.00	LOCATABLE MINERALS / MINING CLAIMS-NOT NEW-UNADJUD,ONE AUTH NO. ONLY / MINING CLAIM MONEY RECEIVED CASES: AMC129473/\$60.00	MAINT 2010/ADDIT' FEE	- n/a -	60.00
TOTAL:					\$60.00

PAYMENT INFORMATION

1	AMOUNT:	60.00	POSTMARKED:	N/A
	TYPE:	CHECK	RECEIVED:	12/21/2009
	CHECK NO:	060433		
	NAME:	FELLER STONE INC 688 CHAD RANCH RD VEYO UT 84782-4141 US		

REMARKS

This receipt was generated by the automated BLM Collections and Billing System and is a paper representation of a portion of the official electronic record contained therein.

AMC 129473

A & R Leasing L.C.
688 E Chad Ranch Rd
Veyo, UT 84782-4141
435-574-9300

August 31, 2009

Bureau of Land Management
Arizona State Office
1 N Central Avenue, Suite 800
Phoenix AZ 85004

Enclosed is our check in the amount of **\$500.00** in payment of the claim maintenance fee of **\$125.00** per year per mining claim for the **2009** and **2010** assessment periods. This payment is tendered for the following listed mining claims:

Name of Claim	BLM Serial No.	Location			Recorded	
		Sec.	Twp.	Rng.	Book	Page
✓ RHB Dixie Bell #1	AMC 129473	3	41 N	11 W	711	217
RHB Dixie Bell #2	AMC 129474	3	41 N	11 W	711	220
RHB Dixie Bell #3	AMC 129475	3	41 N	11 W	711	222
RHB Dixie Bell #4	AMC 129476	3	41 N	11 W	711	224

Located in an unknown Mining District of Mohave County, Arizona

Name & Mailing Address of Owner or Claimant

A & R Leasing, L.C.
688 E. Chad Ranch Road
Veyo, UT 84782-4141

TIMELY FILED

PHOTOGRAPHIC

2009 SEP -4 A 8:14

CLM 129473

Sincerely,



Russell C. Feller, Managing Member
A & R Leasing, L.C.



A & R Leasing, L.C.
688 East Chad Ranch Road
Veyo, UT 84782

AFFIDAVIT OF ANNUAL ASSESSMENT
LABOR

STATE OF ARIZONA)
) ss.
COUNTY OF MOHAVE)


Before me personally appeared Russell C. Feller whose address is 688 East Chad Ranch Road, Veyo, Utah 84782 who, being first duly sworn, stated that at least \$500.00 worth of mining and shipping of ore was done upon or for the benefit of all of the following lode mining claims:

Name of Claim	BLM Serial No.	Location			Recorded	
		Sec	Twp.	Rng.	Book	Page
RHB Dixie Bell #1	AMC 129473	3	41 N	11 W	711	217
RHB Dixie Bell #2	AMC 129474	3	41 N	11 W	711	220
RHB Dixie Bell #3	AMC 129475	3	41 N	11 W	711	222
RHB Dixie Bell #4	AMC 129476	3	41 N	11 W	711	224

situated in unknown Mining Districts of Mohave County, State of Arizona. Such expenditures were made by, for or at the expense of A & R Leasing, L.C. Said work included mining and shipping ore from the property.

The foregoing work was performed and is intended to hold the above described lode mining claims during the annual assessment period ending, September 1, 2009.

The required payment of \$125.00 per mining claim has been paid to the Bureau of Land Management.


Russell C. Feller


STATE OF UTAH
COUNTY OF WASHINGTON

On the 15th day of September, 2009, personally appeared before me Russell C. Feller, the signer of the foregoing instrument, who duly acknowledged to me that he executed the same.


NOTARY PUBLIC

St. George UT
Address

My commission expires: 1.8.2012



PAGE: 1 of 1 FEE # 2009054092

B: 7576 P: 657

OFFICIAL RECORDS
OF MOHAVE COUNTY
CAROL MEIER,
COUNTY RECORDER



09/01/2009 03:48 PM Fee: \$19.00
DOC TYPE: PL
PAID BY: A&R LEASING LC

United States Department of the Interior
Bureau of Land Management
BUSINESS & SUPPORT SVCS DIV
ONE N CENTRAL AVE SUITE 800
PHOENIX, AZ 85004 -4427
Phone: (602) 417-9200

Receipt

No: 1996476

Transaction #: 2060798

Date of Transaction: 09/04/2009

CUSTOMER: A & R LEASING LC
688 CHAD RANCH RD
VEYO, UT 84782-4141 US

LINE #	QTY	DESCRIPTION	REMARKS	UNIT PRICE	TOTAL
1	1.00	LOCATABLE MINERALS / MINING CLAIMS-NOT NEW-UNADJUD, ONE AUTH NO. ONLY / MINING CLAIM MONEY RECEIVED CASES: AMC129473/\$500.00	MAINT 2010	- n/a -	500.00
TOTAL:					\$500.00

PAYMENT INFORMATION				
1	AMOUNT:	500.00	POSTMARKED:	09/01/2009
	TYPE:	CHECK	RECEIVED:	09/04/2009
	CHECK NO:	1224		
	NAME:	A & R LEASING LC 688 CHAD RANCH RD VEYO UT 84782-4141 US		

REMARKS

This receipt was generated by the automated BLM Collections and Billing System and is a paper representation of a portion of the official electronic record contained therein.


A + R Leasing LC

88 E Chad Ranch Rd
Vero, UT 84782

2004 SEP - 3
BL VER
PHOENIX, ARIZONA



1000



85004

U.S. POSTAGE
PAID
KINGMAN, AZ
86401
SEP 01 '09
AMOUNT

\$0.88
00095028-07

1 N Central Ave. Ste 800
Phoenix AZ 85004

AMC 129473

A & R Leasing L.C.
688 E Chad Ranch Rd
Veyo, UT 84782-4141
435-574-9300

July 31, 2008

Bureau of Land Management
Arizona State Office
1 N Central Avenue, Suite 800
Phoenix AZ 85004

Enclosed is our check in the amount of **\$500.00** in payment of the claim maintenance fee of **\$125.00** per year per mining claim for the **2008** and **2009** assessment periods. This payment is tendered for the following listed mining claims:

Name of Claim	BLM Serial No.	Location			Recorded	
		Sec.	Twp.	Rng.	Book	Page
RHB Dixie Bell #1	AMC 129473	3	41 N	11 W	711	217
RHB Dixie Bell #2	AMC 129474	3	41 N	11 W	711	220
RHB Dixie Bell #3	AMC 129475	3	41 N	11 W	711	222
RHB Dixie Bell #4	AMC 129476	3	41 N	11 W	711	224

Located in an unknown Mining District of Mohave County, Arizona

Name & Mailing Address of Owner or Claimant

A & R Leasing, L.C.
688 E. Chad Ranch Road
Veyo, UT 84782-4141

ENTERED INTO COMPUTER
AUG 12 2008
PB

Sincerely,



Russell C. Feller, Managing Member
A & R Leasing, L.C.

CLERK OF STATE OFFICE
2008 AUG 11 A 7:07
PHOENIX, ARIZONA

A & R Leasing, L.C.
688 East Chad Ranch Road
Veyo, UT 84782

AFFIDAVIT OF ANNUAL ASSESSMENT
LABOR

STATE OF ARIZONA)
) ss.
COUNTY OF MOHAVE)

Before me personally appeared Russell C. Feller whose address is 688 East Chad Ranch Road, Veyo, Utah 84782 who, being first duly sworn, stated that at least \$500.00 worth of mining and shipping of ore was done upon or for the benefit of all of the following lode mining claims:

Name of Claim	BLM Serial No.	Location			Recorded	
		Sec	Twp.	Rng.	Book	Page
RHB Dixie Bell #1	AMC 129473	3	41 N	11 W	711	217
RHB Dixie Bell #2	AMC 129474	3	41 N	11 W	711	220
RHB Dixie Bell #3	AMC 129475	3	41 N	11 W	711	222
RHB Dixie Bell #4	AMC 129476	3	41 N	11 W	711	224

situated in unknown Mining Districts of Mohave County, State of Arizona. Such expenditures were made by, for or at the expense of A & R Leasing, L.C. Said work included mining and shipping ore from the property.

The foregoing work was performed and is intended to hold the above described lode mining claims during the annual assessment period ending at noon, September 1, 2008.

The required payment of \$125.00 per mining claim has been paid to the Bureau of Land Management.




Russell C. Feller

STATE OF UTAH
COUNTY OF WASHINGTON

On the 27th day of July, 2008, personally appeared before me Russell C. Feller, the signer of the foregoing instrument, who duly acknowledged to me that he executed the same.



NOTARY PUBLIC



My commission expires: _____

PHOENIX, ARIZONA

2008 AUG - 1 A 7:07

2008 AUG - 1 A 7:07

United States Department of the Interior

Bureau of Land Management

BUSINESS & SUPPORT SVCS DIV

ONE N CENTRAL AVE SUITE 800

PHOENIX, AZ 85004 -4427

Phone: (602) 417-9200

Receipt

No:

1752305

Transaction #: 1809587

Date of Transaction: 08/01/2008

ENTERED INTO COMPUTER

AUG 12 2008 JB ← VERIFIED

CUSTOMER: A & R LEASING LC
688 E. CHAD RANCH RD
VEYO, UT 84782

LINE #	QTY	DESCRIPTION	REMARKS	UNIT PRICE	TOTAL
1	1.00	LOCATABLE MINERALS / MINING CLAIMS-NOT NEW-UNADJUD, ONE AUTH NO. ONLY / MINING CLAIM MONEY RECEIVED (455) CASES: AMC129473/\$500.00	MAINT 2009	- n/a -	500.00
TOTAL:					\$500.00

PAYMENT INFORMATION

1	AMOUNT:	\$500.00	POSTMARKED:	7/29/08 0:00
	TYPE:	CHECK	RECEIVED:	08/01/2008
	CHECK NO:	1214		
	NAME:	A&R LEASING LC 688 E. CHAD RANCH RD VEYO UT 84782		

REMARKS

This receipt was generated by the automated BLM Collections and Billing System and is a paper representation of a portion of the official electronic record contained therein.

AMC 129473

A & R Leasing L.C.
688 E Chad Ranch Rd
Veyo, UT 84782-4141
435-574-9300

July 31, 2007

Bureau of Land Management
Arizona State Office
222 N Central Avenue
Phoenix AZ 85004-2203

Enclosed is our check in the amount of **\$500.00** in payment of the claim maintenance fee of \$125.00 per year per mining claim for the 2007 and 2008 assessment periods. This payment is tendered for the following listed mining claims:

Name of Claim	BLM Serial No.	Location			Recorded	
		Sec.	Twp.	Rng.	Book	Page
RHB Dixie Bell #1	AMC 129473	3	41 N	11 W	711	217
RHB Dixie Bell #2	AMC 129474	3	41 N	11 W	711	220
RHB Dixie Bell #3	AMC 129475	3	41 N	11 W	711	222
RHB Dixie Bell #4	AMC 129476	3	41 N	11 W	711	224

Located in an unknown Mining District of Mohave County, Arizona

Name & Mailing Address of Owner or Claimant

A & R Leasing, L.C.
688 E. Chad Ranch Road
Veyo, UT 84782-4141

Sincerely,



Russell C. Feller, Managing Member
A & R Leasing, L.C.

14

VERIFIED
OCT 02 2007 PB

ENTERED INTO COMPUTER

9/20/07 AR

PHOENIX, ARIZONA

2007 AUG 14 A 8:22

RECEIVED
B.L.M. AZ STATE OFFICE

United States Department of the Interior

Bureau of Land Management
BUSINESS & SUPPORT SVCS DIV
ONE N CENTRAL AVE SUITE 800
PHOENIX, AZ 85004 -4427
Phone: (602) 417-9200

Receipt

No: 1543819

Transaction #: 1595180**Date of Transaction:** 08/14/2007

CUSTOMER:	A & R LEASING 688 E. CHAD RANCH RD ATTN: RUSSELL C FELLER VEYO,UT 84782
-----------	--

LINE #	QTY	DESCRIPTION	REMARKS	UNIT PRICE	TOTAL
1	1.00	LOCATABLE MINERALS / MINING CLAIMS-NOT NEW-UNADJUD,ONE AUTH NO. ONLY / MINING CLAIM MONEY RECEIVED (455) CASES: AMC129473/\$500.00	MAINT 2008 (4)	- n/a -	500.00
TOTAL:					\$500.00

PAYMENT INFORMATION

1	AMOUNT:	\$500.00	POSTMARKED:	8/8/07 0:00
	TYPE:	CHECK	RECEIVED:	08/14/2007
	CHECK NO:	1188		
	NAME:	A & R LEASING LC 688 E. CHAD RANCH RD ATTN: RUSSELL C FELLER VEYO UT 84782		

REMARKS

This receipt was generated by the automated BLM Collections and Billing System and is a paper representation of a portion of the official electronic record contained therein.

A & R Leasing L.C.
688 E Chad Ranch Rd
Veyo, UT 84782-4141
435-574-9300

AMC 129473

August 30, 2006

Bureau of Land Management
Arizona State Office
222 N Central Avenue
Phoenix AZ 85004-2203

"Postmarked timely"

Envelope dated Aug 31, '06

Enclosed is our check in the amount of **\$500.00** in payment of the claim maintenance fee of \$125.00 per year per mining claim for the 2006 and 2007 assessment periods. This payment is tendered for the following listed mining claims:

Name of Claim	BLM Serial No.	Location			Recorded	
		Sec.	Twp.	Rng.	Book	Page
RHB Dixie Bell #1	AMC 129473	3	41 N	11 W	711	217
RHB Dixie Bell #2	AMC 129474	3	41 N	11 W	711	220
RHB Dixie Bell #3	AMC 129475	3	41 N	11 W	711	222
RHB Dixie Bell #4	AMC 129476	3	41 N	11 W	711	224

Located in an unknown Mining District of Mohave County, Arizona

Name & Mailing Address of Owner or Claimant

A & R Leasing, L.C.
688 E. Chad Ranch Road
Veyo, UT 84782-4141

RECEIVED
B.L.M. AZ STATE OFFICE
2006 SEP - 6 A 7:43
PHOENIX, ARIZONA

Sincerely,



Russell C. Feller, Managing Member
A & R Leasing, L.C.

ENTERED IN COMPUTER

RE 9/18/06



688 EAST CHAD RANCH ROAD
VEYO, UTAH 84782

"Postmarked timely"



0000



85004

U.S. POSTAGE
PAID
ST. GEORGE, UT
84770
AUG 31, 06
AMOUNT

\$0.39

00033078-13

Deliver before
10 AM

Bureau of Land Management
Arizona state office
222 N Central Ave
Phoenix AZ 85004-2203

PHOENIX, ARIZONA

2006 SEP -6 A 7:43

RECEIVED
B.L.M. AZ STATE OFFICE

Dixie Bill

Phone 85004-2203 C041
602-417-9200



United States Department of the Interior**Bureau of Land Management**

BUSINESS & SUPPORT SVCS DIV

ONE N CENTRAL AVE

PHOENIX, AZ 85004 -2203

Phone: (602) 417-9200

Receipt

No:

1355535

Transaction #: 1400936**Date of Transaction:** 09/11/2006

CUSTOMER:	A & R LEASING 688 E. CHAD RANCH RD ATTN: RUSSELL C FELLER VEYO,UT 84782
-----------	--

LINE #	QTY	DESCRIPTION	REMARKS	UNIT PRICE	TOTAL
1	1.00	LOCATABLE MINERALS / MINING CLAIMS-NOT NEW-UNADJUD,ONE AUTH NO. ONLY / MINING CLAIM MONEY RECEIVED (455) CASES: AMC129473/\$500.00	MAINT 2007 (4)	- n/a -	500.00
TOTAL:					\$500.00

PAYMENT INFORMATION					
1	AMOUNT:	\$500.00		POSTMARKED:	08/31/2006
	TYPE:	CHECK		RECEIVED:	09/06/2006
	CHECK NO:	1151			
	NAME:	A & R LEASING LC 688 E. CHAD RANCH RD ATTN: RUSSELL C FELLER VEYO UT 84782			

REMARKS

This receipt was generated by the automated BLM Collections and Billing System and is a paper representation of a portion of the official electronic record contained therein.

AMC 129473

A & R Leasing LLC
688 E Chad Ranch Rd
Veyo, UT 84782-4141
435-574-9300

August 16, 2005

Bureau of Land Management
 Arizona State Office
 222 N Central Avenue
 Phoenix AZ 85004-2203

Enclosed is our check in the amount of **\$500.00** in payment of the claim maintenance fee of \$125.00 per year per mining claim for the 2005 and 2006 assessment periods. This payment is tendered for the following listed mining claims:

Name of Claim	BLM Serial No.	Location			Recorded	
		Sec.	Twp.	Rng.	Book	Page
RHB Dixie Bell #1	AMC 129473	3	41 N	11 W	711	217
RHB Dixie Bell #2	AMC 129474	3	41 N	11 W	711	220
RHB Dixie Bell #3	AMC 129475	3	41 N	11 W	711	222
RHB Dixie Bell #4	AMC 129476	3	41 N	11 W	711	224

Located in an unknown Mining District of Mohave County, Arizona

Sincerely,



Russell C. Feller, Managing Member
 A & R Leasing, LLC

$4 \times \$125 = \$500.$
 TES

ENTERED INTO COMPUTER
 AUG 29 2005 PB

RECEIVED
 BUREAU OF
 LAND MANAGEMENT
 2005 AUG 19 P 1:59
 ARIZONA
 STATE OFFICE
 PHOENIX, ARIZONA

United States Department of the Interior
Bureau of Land Management
BUSINESS & SUPPORT SVCS DIV
222 N CENTRAL AVE
PHOENIX, AZ 85004 -2203
Phone: (602) 417-9200

Receipt

No:

1136693

Transaction #: 1175832

Date of Transaction: 08/24/2005

ENTERED INTO COMPUTER

AUG 29 2005

CUSTOMER: A & R LEASING
688 E. CHAD RANCH RD
ATTN: RUSSELL C FELLER
VEYO, UT 84782

LINE #	QTY	DESCRIPTION	REMARKS	UNIT PRICE	TOTAL
1	1.00	LOCATABLE MINERALS / MINING CLAIMS-NOT NEW-UNADJUD, ONE AUTH NO. ONLY / MINING CLAIM MONEY RECEIVED (455) CASES: AMC129473/\$500.00	MAIN 2006 (4)	- n/a -	500.00
TOTAL:					\$500.00

PAYMENT INFORMATION			
1	AMOUNT:	\$500.00	POSTMARKED: 08/17/2005
	TYPE:	CHECK	RECEIVED: 08/19/2005
	CHECK NO:	1094	
	NAME:	A & R LEASING 688 E. CHAD RANCH RD ATTN: RUSSELL C FELLER VEYO UT 84782	

REMARKS

This receipt was generated by the automated BLM Collections and Billing System and is a paper representation of a portion of the official electronic record contained therein.

A & R LEASING, L.L.C.
688 East Chad Ranch Road
Veyo, Utah 84782-4141
435-574-9300

RECEIVED
BUREAU OF
LAND MANAGEMENT

2004 SEP -1 A 9:57

ARIZONA
STATE OFFICE
PHOENIX, ARIZONA

August 10, 2004

AMC 129473

Bureau of Land Management
Arizona State Office
222 N. Central Avenue
Phoenix, Arizona 85004-2203

Enclosed is our check in the amount of \$500.00 in payment of the claim maintenance fee of \$125.00 per year per mining claim for the 2004 and 2005 assessment periods. This payment is tendered for the following listed mining claims:

<u>Name of Claim</u>	<u>BLM Serial No.</u>	<u>Location</u>			<u>Recorded</u>	
		<u>Sec.</u>	<u>TWP</u>	<u>RNG.</u>	<u>Book</u>	<u>Page</u>
RHB Dixie Bell #1	AMC 129473	3	41 N.	11W.	711	217
RHB Dixie Bell #2	AMC 129474	3	41 N.	11W.	711	220
RHB Dixie Bell #3	AMC 129475	3	41N.	11W.	711	222
RHB Dixie Bell #4	AMC 129476	3	41N.	11W.	711	224

situated in an unknown Mining District of Mohave County, State of Arizona.

Sincerely,



Russell C. Feller, Manager
A & R Leasing, L.L.C.

ENTERED INTO COMPUTER

10/12/04

United States Department of the Interior
Bureau of Land Management
BUSINESS & SUPPORT SVCS DIV
222 N CENTRAL AVE
PHOENIX, AZ 85004 -2203
Phone: (602) 417-9200

Receipt

No:

947370

Transaction #: 981818**Date of Transaction:** 09/07/2004

CUSTOMER: RUSSELL C FELLERS
688 EAST CHAD RANCH RD
VEYO, UT 84782

LINE #	QTY	DESCRIPTION	REMARKS	UNIT PRICE	TOTAL
1	1.00	LOCATABLE MINERALS / MINING CLAIMS-NOT NEW-UNADJUD, ONE AUTH NO. ONLY / MINING CLAIM MONEY RECEIVED (455) CASES: AMC129473/\$500.00	MAINT 2005 - 4	- n/a -	500.00
TOTAL:					\$500.00

PAYMENT INFORMATION

1	AMOUNT:	\$500.00	POSTMARKED:	N/A
	TYPE:	CHECK	RECEIVED:	09/01/2004
	CHECK NO:	051761		
	NAME:	FELLER STONE, INC. 688 EAST CHAD RANCH RD VEYO UT 84782		

REMARKS

This receipt was generated by the automated BLM Collections and Billing System and is a paper representation of a portion of the official electronic record contained therein.

AMC 129473

FELLER HOLDING CORPORATION
688 East Chad Ranch Road
Veyo, Utah 84782-4141
435-574-9300

August 22, 2003

Bureau of Land Management
Arizona State Office
222 N. Central Avenue
Phoenix, Arizona 85004-2203

Enclosed is our check in the amount of \$400.00 in payment of the claim maintenance fee of \$100.00 per year per mining claim for the 2003 and 2004 assessment periods. This payment is tendered for the following listed mining claims:

<u>Name of Claim</u>	<u>BLM Serial No.</u>	<u>Location</u>			<u>Recorded</u>	
		<u>Sec.</u>	<u>TWP</u>	<u>RNG.</u>	<u>Book</u>	<u>Page</u>
RHB Dixie Bell #1	AMC 129473	3	41 N.	11W.	711	217
RHB Dixie Bell #2	AMC 129474	3	41 N.	11W.	711	220
RHB Dixie Bell #3	AMC 129475	3	41N.	11W.	711	222
RHB Dixie Bell #4	AMC 129476	3	41N.	11W.	711	224

situated in an unknown Mining District of Mohave County, State of Arizona.

Sincerely,



Russell C. Feller, Pres.
Feller Holding Corporation

9/15/03 TBS
ENTERED INTO COMPUTER

RECEIVED
BUREAU OF
LAND MANAGEMENT
2003 AUG 29 A 10:58
ARIZONA
STATE OFFICE
PHOENIX, ARIZONA
4
TMC



688 EAST CHAD RANCH ROAD
VEYO, UTAH 84782

CERTIFIED MAIL™



7003 1010 0001 7365 4444

UNITED STATES
POSTAL SERVICE

9264

85004



AUG 26 2003

AMOUNT

\$442

00049600-05

LANDSCAPE

2003 AUG 29 A 10:50

ARIZONA
STATE OFFICE



84004+2203

United States Department of the Interior
Bureau of Land Management
BUSINESS & SUPPORT SVCS DIV
222 N CENTRAL AVE
PHOENIX, AZ 85004 -2203
Phone: (602) 417-9200

Receipt

No:

743944

Transaction #: 773537**Date of Transaction:** 09/02/2003

CUSTOMER: FELLER HOLDING CORP
688 E CHAD RANCH RD
VEYO, UT 84782

LINE #	QTY	DESCRIPTION	REMARKS	UNIT PRICE	TOTAL
1	1.00	LOCATABLE MINERALS / MINING CLAIMS-NOT NEW-UNADJUD, ONE AUTH NO. ONLY / MINING CLAIM MONEY RECEIVED (455) CASES: AMC129473/\$400.00	MAINT 2004 (4)	- n/a -	400.00
TOTAL:					\$400.00

PAYMENT INFORMATION			
1	AMOUNT:	\$400.00	POSTMARKED: 08/26/2003
	TYPE:	CHECK	RECEIVED: 08/29/2003
	CHECK NO:	1040	
	NAME:	FELLER HOLDING CORP 688 E CHAD RANCH RD VEYO UT 84782	

REMARKS

This receipt was generated by the automated BLM Collections and Billing System and is a paper representation of a portion of the official electronic record contained therein.

LEAD FILE #S _____

ANC 129473

AMC Number	Code	Amount
TOTAL:		\$

Date Entered: 9/26/02 mx

Date Verified: _____

Sent to Accts: 9/26/02

Date Earned: _____

NOTES:

FELLER HOLDING CORPORATION
688 East Chad Ranch Road
Veyo, Utah 84782-4141

August 13, 2002

Bureau of Land Management
Arizona State Office
222 N. Central Avenue
Phoenix, Arizona 85004-2203

Enclose is our check in the amount of \$400.00 in payment of the claim maintenance fee of \$100.00 per year per mining claim for the 2002 and 2003 assessment periods. This payment is tendered for the following listed mining claims:

<u>Name of Claim</u>	<u>BLM Serial No.</u>	<u>Location</u>			<u>Recorded</u>	
		<u>Sec.</u>	<u>TWP</u>	<u>RNG.</u>	<u>Book</u>	<u>Page</u>
RHB Dixie Bell #1	AMC 129473	3	41 N.	11W.	711	217
RHB Dixie Bell #2	AMC 129474	3	41 N.	11W.	711	220
RHB Dixie Bell #3	AMC 129475	3	41N.	11W.	711	222
RHB Dixie Bell #4	AMC 129476	3	41N.	11W.	711	224

situated in an unknown Mining District of Mohave County, State of Arizona.

Sincerely,



Russell C. Feller, Pres.
Feller Holding Corporation

ENTERED IN COMPUTER
9/26/02 MH

RECEIVED
BUREAU OF LAND MANAGEMENT

2002 AUG 20 A 10: 54

ARIZONA
STATE OFFICE
PHOENIX, ARIZONA

United States Department of the Interior
Bureau of Land Management
BUSINESS & SUPPORT SVCS DIV
222 N CENTRAL AVE
PHOENIX, AZ 85004 -2203
Phone: (602) 417-9200

Receipt

No:

544684

Transaction #: 569315

Date of Transaction: 08/21/2002

CUSTOMER: RUSSELL C FELLERS
688 EAST CHAD RANCH RD
VEYO, UT 84782

LINE #	QTY	DESCRIPTION	REMARKS	UNIT PRICE	TOTAL
1	1.00	LOCATABLE MINERALS / MINING CLAIMS-NOT NEW-UNADJUD, ONE AUTH NO. ONLY / MINING CLAIM MONEY RECEIVED (455) CASES: AMC129473/\$400.00	MAINT 2003 (4)	- n/a -	400.00
TOTAL:					\$400.00

PAYMENT INFORMATION					
1	AMOUNT:	\$400.00		POSTMARKED:	08/15/2002
	TYPE:	CHECK		RECEIVED:	08/20/2002
	CHECK NO:	2377			
	NAME:	FELLER HOLDING CORP. 688 EAST CHAD RANCH RD VEYO UT 84782			

REMARKS

This receipt was generated by the automated BLM Collections and Billing System and is a paper representation of a portion of the official electronic record contained therein.

Receipt No. 373384

Trans No. 392193

LEAD FILE #'S

Amc 129423

AMC Number	Code	Amount
129473-129476	482	400.00
TOTAL:	482	\$400.00

Date of Doc 9/5/01

Date of Rec't 9/3/01

Amount Rec'd 200.00

Amount Earned _____

480	POL
481	NOI
482	MAINT
396	TRANS
635	AMEND

AMC Number	Code	Amount
TOTAL:		\$

Date Entered: 11/16/01

Date Verified: _____

Sent to Accts: 11/16/01

Date Earned: _____

NOTES:

FELLER HOLDING CORPORATION
688 East Chad Ranch Road
Veyo, Utah 84782-4141

August 15, 2001

Bureau of Land Management
Arizona State Office
222 N. Central Avenue
Phoenix, Arizona 85004-2203

Enclose is our check in the amount of \$400.00 in payment of the claim maintenance fee of \$100.00 per year per mining claim for the 2001 and 2002 assessment periods. This payment is tendered for the following listed mining claims:

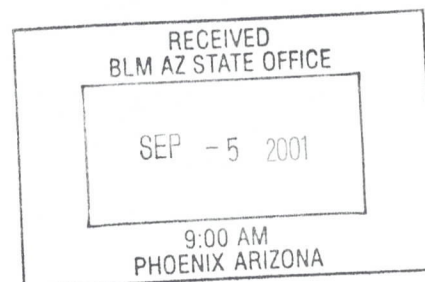
<u>Name of Claim</u>	<u>BLM Serial No.</u>	<u>Location</u>			<u>Recorded</u>	
		<u>Sec.</u>	<u>TWP</u>	<u>RNG.</u>	<u>Book</u>	<u>Page</u>
RHB Dixie Bell #1	AMC 129473	3	41 N.	11W.	711	217
RHB Dixie Bell #2	AMC 129474	3	41 N.	11W.	711	220
RHB Dixie Bell #3	AMC 129475	3	41N.	11W.	711	222
RHB Dixie Bell #4	AMC 129476	3	41N.	11W.	711	224

situated in an unknown Mining District of Mohave County, State of Arizona.

Sincerely,



Russell C. Feller, Pres.
Feller Holding Corporation



United States Department of the Interior
Bureau of Land Management
BUSINESS & SUPPORT SVCS DIV
222 N CENTRAL AVE
PHOENIX, AZ 85004 -2203
Phone: (602) 417-9200

Receipt

No:

373384

Transaction #: 392193

Date of Transaction: 09/05/2001

CUSTOMER: FELLER HOLDING COMPANY
688 EAST CHAD RANCH ROAD
VEYO, UT 84782

LINE #	QTY	COMMODITY / SUBJECT / ACTION / PRODUCT	REMARKS	UNIT PRICE	TOTAL
1	1.00	LOCATABLE MINERALS / MINING CLAIMS-NOT NEW-UNADJUD, ONE AUTH NO. ONLY / MINING CLAIM MONEY RECEIVED (455)	MAINT 2002 (4)	- n/a -	\$400.00
TOTAL:					\$400.00

PAYMENT INFORMATION

1	AMOUNT:	\$400.00	POSTMARKED:	08/31/2001
	TYPE:	CHECK	RECEIVED:	09/05/2001
	CHECK NO:	2319		
	NAME:	FELLER HOLDIND CORP. 688 EAST CHAD RANCH ROAD VEYO UT 84782		

REMARKS

CASE SERIAL NUMBER INFORMATION

TRNS #	LINE #	CASES
392193	1	AMC129473/\$400.00

This receipt was generated by the automated BLM Collections and Billings System and is a paper representation of a portion of the official electronic record contained therein.

Receipt #: 166493

Lead #: 129473

Amount Received: 400.00

Date: 8/10/2000

Transaction #: 179572

AMC #	Code	\$\$\$\$
129473 - 129474	482	400

AMC #	Code	\$\$\$\$

Total: \$ 400

480---POL-----\$5

481---NOI-----\$5

482---Maint.---\$100

396---Trf.-----\$5

635---Amd.-----\$5

379---Refund

Entered: [Signature] 8/17/00
Date

Verified: [Signature] 8-18-00
Date

Sent to Accounts: 8-18-00
Date

Earned by Accounts: _____
Date

RECEIVED
BUREAU OF
LAND MANAGEMENT

AUG 10 10 47 AM '00

PHOENIX
STATE OFFICE
PHOENIX, ARIZONA

FELLER HOLDING CORPORATION
688 East Chad Ranch Road
Veyo, Utah 84782

August 7, 2000

Bureau of Land Management
Arizona State Office
222 N. Central Avenue
Phoenix, Arizona 85004-2203

Enclosed is our check in the amount of \$400.00 in payment of the claim maintenance fee of \$100.00 per year per mining claim for the 2000 and 2001 assessment periods. This payment is tendered for the following listed mining claims:

Name of Claim	BLM Serial No.	Location Sec. TWP. RNG.	Recorded Book Page
RHB Dixie Bell # 1	AMC 129473	3 41N. 11W.	711 217
RHB Dixie Bell # 2	AMC 129474	3 41N. 11W.	711 220
RHB Dixie Bell # 3	AMC 129475	3 41N. 11W.	711 222
RHB Dixie Bell # 4	AMC 129476	3 41N. 11W.	711 224

situated in an unknown Mining District of Mohave County, State of Arizona.

Sincerely,



Russell C. Feller, Pres.
Feller Holding Corporation

ENTERED INTO COMPUTER

8/17/00

VERIFIED

8-18-00

United States Department of the Interior
Bureau of Land Management
BUSINESS & SUPPORT SVCS DIV
222 N CENTRAL AVE
PHOENIX, AZ 85004 -2203
Phone: (602) 417-9200

Receipt

No:

166493

Transaction #: 179572

Date of Transaction: 08/10/2000

CUSTOMER: FELLER HOLDING COMPANY
688 EAST CHAD RANCH ROAD
VEYO, UT 84782

LINE #	QTY	COMMODITY / SUBJECT / ACTION / PRODUCT	REMARKS	UNIT PRICE	TOTAL
1	1	LOCATABLE MINERALS / MINING CLAIMS-ACCOUNTS/UNADJUDICATED / MINING CLAIM MONEY RECEIVED (455)	MAINT 2001 (4)	- n/a -	\$400.00
TOTAL:					\$400.00

PAYMENT INFORMATION

1	AMOUNT:	\$400.00	POSTMARKED:	08/08/2000
	TYPE:	CHECK	RECEIVED:	08/10/2000
	CHECK NO:	2282		
	NAME:	FELLER HOLDING CORP. 688 EAST CHAD RANCH ROAD VEYO UT 84782		

REMARKS

CASE SERIAL NUMBER INFORMATION

TRNS #	LINE #	CASES
179572	1	AMC129473

This receipt was generated by the automated BLM Collections and Billings System and is a paper representation of a portion of the official electronic record contained therein.

AMC 129473

FELLER HOLDING CORPORATION
688 East Chad Ranch Road
Veyo, Utah 84782

August 9, 1999

Bureau of Land Management
Arizona State Office
222 N. Central Avenue
Phoenix, Arizona 85004-2203

Enclosed is our check in the amount of \$400.00 in payment of the claim maintenance fee of \$100.00 per year per mining claim for the 1999 and 2000 assessment periods. This payment is tendered for the following listed mining claims:

Name of Claim	BLM Serial No.	Location Sec. TWP. RNG.	Recorded Book Page
RHB Dixie Bell # 1	AMC 129473	3 41N. 11W.	711 217
RHB Dixie Bell # 2	AMC 129474	3 41N. 11W.	711 220
RHB Dixie Bell # 3	AMC 129475	3 41N. 11W.	711 222
RHB Dixie Bell # 4	AMC 129476	3 41N. 11W.	711 224

situated in an unknown Mining District of Mohave County, State of Arizona.

Sincerely,



Russell C. Feller, Pres.
Feller Holding Corporation

88 8/28/99

ENTERED INTO COMPUTER

VERIFIED

TK 10-22-99

Aug 16 11 02 AM '99

UNITED STATES
DEPARTMENT OF THE INTERIOR
BUREAU OF LAND MANAGEMENT

RECEIPT AND ACCOUNTING ADVICE

NO. 2296581 07

CD/AZ

08/16/99

Subject:

CLAIM MAINTENANCE FEE 2000

2 20 13

400.00

Applicant:

FELLER HOLDING CO
RUSSELL C FELLER, PRES
688 E CHAD RANCH RD
VEYO UTAH 84792

Remitter: CK 2225

Assignor:

LEASE MANAGEMENT DATA										<input type="checkbox"/> NEW	<input type="checkbox"/> UPDATE	<input type="checkbox"/> PAYMENT
ORIGINAL SERIAL NO.		ASG.	TYPE	ST.	CTY.	FUND SYMBOL			ACRES/UNITS		RATE	
AMC 129473 - 129476												
AMOUNT	ANV. DATE	EXP. DATE	BILL CYC.	S/C	DISTRICT	NEXT BILL	MISC. DATA	U of M	ACTUAL UNITS			
ASSIGNMENT SERIAL NO.		ASG.	TYPE	ST.	CTY.	FUND SYMBOL			ACRES/UNITS		RATE	
AMOUNT	ANV. DATE	EXP. DATE	BILL CYC.	S/C	DISTRICT	NEXT BILL	MISC. DATA	U of M	ACTUAL UNITS			
APPLY REMITTANCE						Remarks:						
ACTION	FUND SYMBOL		CTY.	AMOUNT								
FILING FEE												
RENTAL												
UNEARNED												
REFUND												
TOTAL												
AMOUNT DUE												
<input type="checkbox"/> Lease in Escrow? <input type="checkbox"/> KGS? <input type="checkbox"/> Auto Escalates? <input type="checkbox"/> Auto Renew?						FOR MMS USE ONLY						
Of Interest? Operating Rights? Operator Bond Filed?						BILLEE NUMBER		FOREST REFUGE				
						OCS SECTION CODE						

129473 -

FELLER HOLDING CORPORATION
688 East Chad Ranch Road
Veyo, Utah 84782

August 3, 1998


Bureau of Land Management
Arizona State Office
3707 N. 7th Street
P. O. Box 16563
Phoenix, Arizona 85011

Enclosed is our check in the amount of \$400.00 in payment of the claim maintenance fee of \$100.00 per year per mining claim for the 1998 and 1999 assessment periods. This payment is tendered for the following listed mining claims:

Name of Claim	BLM Serial No.	Location Sec. TWP. RNG.	Recorded Book Page
RHB Dixie Bell # 1	AMC 129473	3 41N. 11W.	711 217
RHB Dixie Bell # 2	AMC 129474	3 41N. 11W.	711 220
RHB Dixie Bell # 3	AMC 129475	3 41N. 11W.	711 222
RHB Dixie Bell # 4	AMC 129476	3 41N. 11W.	711 224

situated in an unknown Mining District of Mohave County, State of Arizona.

Sincerely,



Russell C. Feller, Pres.
Feller Holding Corporation

ENTERED IN COMPUTER

8/18/98

VERIFIED

AUG 19 1998

ARIZONA
STATE OFFICE
PHOENIX, ARIZONA



AUG 17 10 09 AM '98

RECEIVED
BUREAU OF
LAND MANAGEMENT

4
smc



688 EAST CHAD RANCH ROAD
VEYO, UTAH 84782



RECEIVED
BUREAU OF
LAND MANAGEMENT

AUG 17 10 05 AM '98

ARIZONA
STATE OFFICE
PHOENIX, ARIZONA



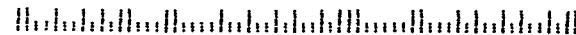
Bureau of Land Management

Arizona State Office

222 N. Central Ave

Phoenix, Arizona 85004-2203

85004/2203



UNITED STATES
DEPARTMENT OF THE INTERIOR
BUREAU OF LAND MANAGEMENT

RECEIPT AND ACCOUNTING ADVICE

NO. 2389371 04

TC/AZ

08/17/98

Subject: CLAIM MAINTENANCE FEE 1999 - 4

2 12 13

400.00 ✓

Applicant:
FELLER HOLDING CORP
1051 N 1100 W
ST GEROGE UT 84770

CK 2170

Remitter:

Assignor:

LEASE MANAGEMENT DATA										<input type="checkbox"/> NEW	<input type="checkbox"/> UPDATE	<input type="checkbox"/> PAYMENT
ORIGINAL SERIAL NO.		ASG.	TYPE	ST.	CTY.	FUND SYMBOL				ACRES/UNITS	RATE	
AMC 129473-129476												
AMOUNT		ANV. DATE	EXP. DATE	BILL CYC.	S/C	DISTRICT	NEXT BILL	MISC. DATA	U of M	ACTUAL UNITS		
ASSIGNMENT SERIAL NO.		ASG.	TYPE	ST.	CTY.	FUND SYMBOL				ACRES/UNITS	RATE	
AMOUNT		ANV. DATE	EXP. DATE	BILL CYC.	S/C	DISTRICT	NEXT BILL	MISC. DATA	U of M	ACTUAL UNITS		
APPLY REMITTANCE												
ACTION	FUND SYMBOL		CTY.	AMOUNT		Remarks:						
FILING FEE												
RENTAL												
UNEARNED												
REFUND												
TOTAL												
AMOUNT DUE						BY: DATE:						
<input type="checkbox"/> Lease in Escrow? <input type="checkbox"/> KGS? <input type="checkbox"/> Auto Escalates? <input type="checkbox"/> Auto Renew?						FOR MMS USE ONLY						
Of Interest? Operating Rights? Operator Bond Filed?						BILLEE		FOREST REFUGE				
						NUMBER						
						OCS SECTION						
						CODE						

AMC
129473
2B

FELLER HOLDING CORPORATION
1203 West Sunset Boulevard
St. George, Utah 84770

August 12, 1997

Bureau of Land Management
Arizona State Office
3707 N. 7th Street
P. O. Box 16563
Phoenix, Arizona 85011

Enclosed is our check in the amount of \$400.00 in payment of the claim maintenance fee of \$100.00 per year per mining claim for the 1997 and 1998 assessment periods. This payment is tendered for the following listed mining claims:

Name of Claim	BLM Serial No.	Location Sec. TWP. RNG.	Recorded Book Page
RHB Dixie Bell # 1	AMC 129473	3 41N. 11W.	711 217
RHB Dixie Bell # 2	AMC 129474	3 41N. 11W.	711 220
RHB Dixie Bell # 3	AMC 129475	3 41N. 11W.	711 222
RHB Dixie Bell # 4	AMC 129476	3 41N. 11W.	711 224

situated in an unknown Mining District of Mohave County, State of Arizona.

Sincerely,



Russell C. Feller, Pres.
Feller Holding Corporation

RECEIVED
BUREAU OF
LAND MANAGEMENT

AUG 14 10 14 AM '97

ARIZONA
STATE OFFICE
PHOENIX, ARIZONA

ENTERED IN COMPUTER



9/10/97

VERIFIED

OCT 18 1997



4
GMS

UNITED STATES
DEPARTMENT OF THE INTERIOR
BUREAU OF LAND MANAGEMENT

RECEIPT AND ACCOUNTING ADVICE

NO. 2315302 04

TC/AZ

08/14/97

Subject:

CLAIM MAINTENANCE FEE 1998 - 4

2 9 13

400.00

Applicant:

FELLER HOLDING CORP
1051 N 1100 W
ST GEORGE UT 84770

Remitter:

CK 2071

Assignor:

LEASE MANAGEMENT DATA											
<input type="checkbox"/> NEW <input type="checkbox"/> UPDATE <input type="checkbox"/> PAYMENT											
ORIGINAL SERIAL NO.	ASG.	TYPE	ST.	CTY.	FUND SYMBOL				ACRES/UNITS	RATE	
AMC 129473-129476											
AMOUNT	ANV. DATE	EXP. DATE	BILL CYC.	S/C	DISTRICT	NEXT BILL	MISC. DATA	U of M	ACTUAL UNITS		
ASSIGNMENT SERIAL NO.	ASG.	TYPE	ST.	CTY.	FUND SYMBOL				ACRES/UNITS	RATE	
AMOUNT	ANV. DATE	EXP. DATE	BILL CYC.	S/C	DISTRICT	NEXT BILL	MISC. DATA	U of M	ACTUAL UNITS		
APPLY REMITTANCE										Remarks:	
ACTION	FUND SYMBOL		CTY.	AMOUNT							
FILING FEE											
RENTAL											
UNEARNED											
REFUND											
TOTAL											
AMOUNT DUE											
<div><input type="checkbox"/> Lease in Escrow? <input type="checkbox"/> KGS? <input type="checkbox"/> Auto Escalates? <input type="checkbox"/> Auto Renew?</div> <div>Of Interest? Operating Rights? Operator Bond Filed?</div>										BY: DATE:	
FOR MMS USE ONLY											
BILLEE								FOREST REFUGE			
NUMBER											
OCS SECTION											
CODE											

FELLER HOLDING CORPORATION
1203 West Sunset Boulevard
St. George, Utah 84770

August 14, 1996


Bureau of Land Management
Arizona State Office
3707 N. 7th Street
P. O. Box 16563
Phoenix, Arizona 85011

Enclosed is our check in the amount of \$400.00 in payment of the claim maintenance fee of \$100.00 per year per mining claim for the 1996 and 1997 assessment periods. This payment is tendered for the following listed mining claims:

Name of Claim	BLM Serial No.	Location Sec. TWP. RNG.	Recorded Book Page
RHB Dixie Bell # 1	AMC 129373	3 41N. 11W.	711 217
RHB Dixie Bell # 2	AMC 129374	3 41N. 11W.	711 220
RHB Dixie Bell # 3	AMC 12375	3 41N. 11W.	711 222
RHB Dixie Bell # 4	AMC 12376	3 41N. 11W.	711 224

situated in an unknown Mining District of Mohave County, State of Arizona.

Sincerely,



Russell C. Feller, Pres.
Feller Holding Corporation

ARIZONA
STATE OFFICE
PHOENIX, ARIZONA

AUG 23 9 51 AM '96

RECEIVED
BUREAU OF
LAND MANAGEMENT

YMS
(4)

UNITED STATES
DEPARTMENT OF THE INTERIOR
BUREAU OF LAND MANAGEMENT

RECEIPT AND ACCOUNTING ADVICE

NO. 2263371 04

TC/AZ

08/23/96

Subject: CLAIM MAINTENANCE FEE 1997 - 4

2 41 13

400.00

Applicant:

FELLER HOLDING CORP
1051 N 1100 W
ST GEORGE UT 84770

SAME AS CK 1963

Remitter:

Assignor:

LEASE MANAGEMENT DATA										<input type="checkbox"/> NEW	<input type="checkbox"/> UPDATE	<input type="checkbox"/> PAYMENT	
ORIGINAL SERIAL NO.	ASG.	TYPE	ST.	CTY.	FUND SYMBOL				ACRES/UNITS	RATE			
AMC 129373, ET AL													
AMOUNT	ANV. DATE	EXP. DATE	BILL CYC.	S/C	DISTRICT	NEXT BILL	MISC. DATA	U of M	ACTUAL UNITS				
ASSIGNMENT SERIAL NO.	ASG.	TYPE	ST.	CTY.	FUND SYMBOL				ACRES/UNITS	RATE			
AMOUNT	ANV. DATE	EXP. DATE	BILL CYC.	S/C	DISTRICT	NEXT BILL	MISC. DATA	U of M	ACTUAL UNITS				
APPLY REMITTANCE										Remarks:			
ACTION	FUND SYMBOL				CTY.	AMOUNT							
FILING FEE													
RENTAL													
UNEARNED													
REFUND													
TOTAL													
AMOUNT DUE													
<div><input type="checkbox"/> Lease in Escrow? <input type="checkbox"/> KGS? <input type="checkbox"/> Auto Escalates? <input type="checkbox"/> Auto Renew?</div> <div><input type="checkbox"/> Of Interest? <input type="checkbox"/> Operating Rights? <input type="checkbox"/> Operator <input type="checkbox"/> Bond Filed?</div>										BY: _____		DATE: _____	
FOR MMS USE ONLY													
BILLEE								FOREST REFUGE					
NUMBER													
OCS SECTION													
CODE													

FELLER HOLDING CORPORATION
1203 West Sunset Boulevard
St. George, Utah 84770

July 31, 1995


Bureau of Land Management
Arizona State Office
3707 N. 7th Street
P. O. Box 16563
Phoenix, Arizona 85011

Enclosed is our check in the amount of \$400.00 in payment of the claim maintenance fee of \$100.00 per year per mining claim for the 1995 and 1996 assessment periods. This payment is tendered for the following listed mining claims:

Name of Claim	BLM Serial No.	Location Sec. TWP. RNG.	Recorded Book Page
RHB Dixie Bell # 1	AMC 129 ⁴ 373	3 41N. 11W.	711 217
RHB Dixie Bell # 2	AMC 129 ⁴ 374	3 41N. 11W.	711 220
RHB Dixie Bell # 3	AMC 123 ⁹⁴ 75	3 41N. 11W.	711 222
RHB Dixie Bell # 4	AMC 123 ⁹⁴ 76	3 41N. 11W.	711 224

situated in an unknown Mining District of Mohave County, State of Arizona.

Sincerely,



Russell C. Feller, Pres.
Feller Holding Corporation

RECEIVED
B.L.M. ARIZONA STATE OFFICE

AUG 10 '95

9:00 A.M.
PHOENIX, ARIZONA

ENTERED IN COMPUTER

96 maintenance fee

(4) J

E. S.
1-11-95

address changed
E.S.
1-11-95

FELLER HOLDING CORP.

DETACH AND RETAIN THIS STATEMENT
THE ATTACHED CHECK IS IN PAYMENT OF ITEMS DESCRIBED BELOW.
IF NOT CORRECT PLEASE NOTIFY US PROMPTLY. NO RECEIPT DESIRED.

DELUXE FORM WVC-2 V-4

INVOICE		DESCRIPTION	TOTAL AMOUNT	DEDUCTIONS		NET AMOUNT
DATE	NO.			DISCOUNT	FREIGHT	

9:00 A.M.
PHOENIX, ARIZONA

AUG 10 '95

RECEIVED
81 M. LAZAROFF OFFICE

UNITED STATES
DEPARTMENT OF THE INTERIOR
BUREAU OF LAND MANAGEMENT

RECEIPT AND ACCOUNTING ADVICE

NO. **2147461** 04

WG/AZ

08/10/95

Subject: CLAIM MAINTENANCE FEE 1996 (4)

2 7 13

400.00

Applicant:

FELLER HOLDING CORP.
1051 N. 1100 W
ST. GEORGE UT 84770

Remitter: SAME CK. # 1845

Assignor:

LEASE MANAGEMENT DATA										<input type="checkbox"/> NEW	<input type="checkbox"/> UPDATE	<input type="checkbox"/> PAYMENT
ORIGINAL SERIAL NO.	ASG.	TYPE	ST.	CTY.	FUND SYMBOL				ACRES/UNITS	RATE		
AMC 129373-6 ET AL												
AMOUNT	ANV. DATE	EXP. DATE	BILL CYC.	S/C	DISTRICT	NEXT BILL	MISC. DATA	U of M	ACTUAL UNITS			
ASSIGNMENT SERIAL NO.	ASG.	TYPE	ST.	CTY.	FUND SYMBOL				ACRES/UNITS	RATE		
AMOUNT	ANV. DATE	EXP. DATE	BILL CYC.	S/C	DISTRICT	NEXT BILL	MISC. DATA	U of M	ACTUAL UNITS			
APPLY REMITTANCE												
ACTION	FUND SYMBOL	CTY.	AMOUNT	Remarks:								
FILING FEE				AMC 12375-376 129373-374 129473-6								
RENTAL												
UNEARNED												
REFUND												
TOTAL												
AMOUNT DUE				BY: DATE:								
<input type="checkbox"/> Lease in Escrow? <input type="checkbox"/> KGS? <input type="checkbox"/> Auto Escalates? <input type="checkbox"/> Auto Renew?				FOR MMS USE ONLY BILLEE NUMBER OCS SECTION CODE FOREST REFUGE								

UNITED STATES
DEPARTMENT OF THE INTERIOR
BUREAU OF LAND MANAGEMENT

RECEIPT AND ACCOUNTING ADVICE

NO. **2147461** 04

WG/AZ

08710/95

Subject: CLAIM MAINTENANCE FEE 1996 (4)

2 7 13

400.00

Applicant:
FELLER HOLDING CORP.
1051 N. 1100 W
ST. GEORGE UT 84770

Remitter: SAME CK. # 1845

Assignor:

LEASE MANAGEMENT DATA										<input type="checkbox"/> NEW		<input type="checkbox"/> UPDATE		<input type="checkbox"/> PAYMENT																										
ORIGINAL SERIAL NO.		ASG.	TYPE	ST.	CTY.	FUND SYMBOL				ACRES/UNITS		RATE																												
AMC 129373, ET AL																																								
AMOUNT	ANV. DATE	EXP. DATE	BILL CYC.	S/C	DISTRICT	NEXT BILL	MISC. DATA	U of M	ACTUAL UNITS																															
ASSIGNMENT SERIAL NO.		ASG.	TYPE	ST.	CTY.	FUND SYMBOL				ACRES/UNITS		RATE																												
AMOUNT	ANV. DATE	EXP. DATE	BILL CYC.	S/C	DISTRICT	NEXT BILL	MISC. DATA	U of M	ACTUAL UNITS																															
<div style="display: flex; justify-content: space-between;"> <div> <p>APPLY REMITTANCE</p> <table border="1" style="width:100%; border-collapse: collapse;"> <tr> <td>ACTION</td> <td>FUND SYMBOL</td> <td>CTY.</td> <td>AMOUNT</td> </tr> <tr> <td>FILING FEE</td> <td></td> <td></td> <td></td> </tr> <tr> <td>RENTAL</td> <td></td> <td></td> <td></td> </tr> <tr> <td>UNEARNED</td> <td></td> <td></td> <td></td> </tr> <tr> <td>REFUND</td> <td></td> <td></td> <td></td> </tr> <tr> <td>TOTAL</td> <td></td> <td></td> <td></td> </tr> <tr> <td>AMOUNT DUE</td> <td></td> <td></td> <td></td> </tr> </table> </div> <div> <p>Remarks:</p> <p style="text-align: right;">BY: _____ DATE: _____</p> </div> </div>													ACTION	FUND SYMBOL	CTY.	AMOUNT	FILING FEE				RENTAL				UNEARNED				REFUND				TOTAL				AMOUNT DUE			
ACTION	FUND SYMBOL	CTY.	AMOUNT																																					
FILING FEE																																								
RENTAL																																								
UNEARNED																																								
REFUND																																								
TOTAL																																								
AMOUNT DUE																																								
<input type="checkbox"/> Lease in Escrow? <input type="checkbox"/> KGS? <input type="checkbox"/> Auto Escalates? <input type="checkbox"/> Auto Renew?				Of Interest? Operating Rights? Operator Bond Filed?				FOR MMS USE ONLY <table border="1" style="width:100%; border-collapse: collapse;"> <tr> <td>BILLEE</td> <td></td> <td>FOREST REFUGE</td> </tr> <tr> <td>NUMBER</td> <td></td> <td></td> </tr> <tr> <td>OCS SECTION</td> <td></td> <td></td> </tr> <tr> <td>CODE</td> <td></td> <td></td> </tr> </table>					BILLEE		FOREST REFUGE	NUMBER			OCS SECTION			CODE																		
BILLEE		FOREST REFUGE																																						
NUMBER																																								
OCS SECTION																																								
CODE																																								

4 sqm 8/29/94

129473

SK

FELLER HOLDING CORPORATION
1051 North 1100 West
St. George, Utah 84770

August 16, 1994

Bureau of Land Management
Arizona State Office
3707 N. 7th Street
P. O. Box 16563
Phoenix, Arizona 85011


~~AME~~ ~~129373~~
~~12311~~

Enclosed is our check in the amount of \$400.00 in payment of the claim maintenance fee of \$100.00 per year per mining claim for the 1994 and 1995 assessment periods. This payment is tendered for the following listed mining claims:

Name of Claim	BLM Serial No.	Location Sec. TWP. RNG.	Recorded Book Page
RHB Dixie Bell # 1	AMC 129 ⁴ 373	3 41N. 11W.	711 217
RHB Dixie Bell # 2	AMC 129 ⁴ 374	3 41N. 11W.	711 220
RHB Dixie Bell # 3	AMC 123 ²⁹ 75 → 129475	3 41N. 11W.	711 222
RHB Dixie Bell # 4	AMC 123 ²⁹ 76 → 129476	3 41N. 11W.	711 224

situated in an unknown Mining District of Mohave County, State of Arizona.

Sincerely,



Russell C. Feller, Pres.
Feller Holding Corporation

ENTERED IN COMPUTER

95 maintenance fee

10-27-94 SKWAS

address changed
@

PHOENIX, ARIZONA
9:00 A.M.

AUG 29 '94

RECEIVED
BLM AZ STATE OFFICE



United States Department of the Interior

BUREAU OF LAND MANAGEMENT

Arizona State Office
3707 N. 7th Street
P.O. Box 16563
Phoenix, Arizona 85011



IN REPLY REFER TO:

3800 (921) - SR
A MC 129473

10-26-94
(TR)

Feller Holding Corporation
1051 N 1100 West
St. George, Utah 84770

October 26, 1994

NOTICE

Your 1995 rental/maintenance fee payment list, received in this office appeared to have incorrect serial number(s). Pursuant to regulations contained in 43 CFR 3833.1-5(a)(1), " ... At the time of payment, the claimant/owner shall submit a list of claim name(s) and the BLM serial number(s) assigned to each mining claim or site for which the rental fee is being paid..."

Listed below is the Bureau of Land Management (BLM) serial number assigned to the claim according to our records:

BLM SERIAL NUMBER

A MC 129473 thru 129476

CLAIM NAME

RHB Dixie Bell #1 thru #4

Our records for the above-noted BLM serial number(s) have been updated to show receipt of the required annual fee for 1995. If you agree with our findings, no further action on your part is necessary.

To receive proper credit in the future, in addition to naming each claim or site on all correspondence, always include the assigned BLM Serial Number(s). If additional assistance is needed, write or phone (602) 650-0518.

Mary Jo Yoas

Mary Jo Yoas
Chief, Branch of Lands and
Minerals Operations

UNITED STATES
DEPARTMENT OF THE INTERIOR
BUREAU OF LAND MANAGEMENT

RECEIPT AND ACCOUNTING ADVICE

NO. 2024798

RS/AZ

08/30/94

OK
400.00

Subject: CLAIM MAINTENANCE FEE 1995 (4)

2 11 13

Applicant:
FELLER HOLDING CORP.
1051 NORTH 1100 WEST
ST. GEORGE, UT 84770

SAME - CK #1730

Remitter:

Assignor:

LEASE MANAGEMENT DATA					<input type="checkbox"/> NEW	<input type="checkbox"/> UPDATE	<input type="checkbox"/> PAYMENT			
ORIGINAL SERIAL NO.	ASG.	TYPE	ST.	CTY.	FUND SYMBOL				ACRES/UNITS	RATE
AMC 129373, ET AL										
AMOUNT	ANV. DATE	EXP. DATE	BILL CYC.	S/C	DISTRICT	NEXT BILL	MISC. DATA	U of M	ACTUAL UNITS	
ASSIGNMENT SERIAL NO.	ASG.	TYPE	ST.	CTY.	FUND SYMBOL				ACRES/UNITS	RATE
AMOUNT	ANV. DATE	EXP. DATE	BILL CYC.	S/C	DISTRICT	NEXT BILL	MISC. DATA	U of M	ACTUAL UNITS	
APPLY REMITTANCE					Remarks: 129373-374 12375-376 129473-129476 4					
ACTION	FUND SYMBOL	CTY.	AMOUNT							
FILING FEE										
RENTAL										
UNEARNED										
REFUND										
TOTAL										
AMOUNT DUE				BY: _____ DATE: _____						
<input type="checkbox"/> Lease in Escrow? <input type="checkbox"/> KGS? <input type="checkbox"/> Auto Escalates? <input type="checkbox"/> Auto Renew?				FOR MMS USE ONLY BILLEE NUMBER OCS SECTION CODE FOREST REFUGE						

129473
SP

FELLER HOLDING CORPORATION
1051 North 1100 West
St. George, Utah 84770

August 23, 1993

Bureau of Land Management
Arizona State Office
3707 North 7th Street
Phoenix, Arizona 85014

Enclosed is our check in the amount of \$800.00 in payment of the claim rental fee of \$100.00 per year for the 1993 and 1994 assessment periods. This payment is tendered for the following listed mining claims:

Name of Claim	BLM Serial No.	Location Sec. TWP	RNG.	Recorded Book	Page
RHB Dixie Bell # 1	AMC 129473	3	41N. 11W.	711	217
RHB Dixie Bell # 2	AMC 129474	3	41N. 11W.	711	220
RHB Dixie Bell # 3	AMC 129475	3	41N. 11W.	711	222
RHB Dixie Bell # 4	AMC 129476	3	41N. 11W.	711	224

93+94
ENTERED IN COMPUTER

SEP 30 1993 *Shirley*


Russell C. Feller, Pres.
Feller Holding Corporation

RECEIVED
BLM, AZ STATE OFFICE

AUG 26 '93

9:00 A.M.
PHOENIX, ARIZONA

AFFIDAVIT OF ANNUAL ASSESSMENT
LABOR

STATE OF UTAH)
) ss.
COUNTY OF WASHINGTON)

Before me personally appeared Russell C. Feller whose address is 1051 North 1100 West, St. George, Utah 84770 who, being first duly sworn, stated at least \$400.00 worth of mining and shipping of ore was done upon or for the benefit of all of the following lode mining claims:

Name of Claim	BLM Serial No.	Location Sec. TWP	RNG.	Recorded Book	Page
RHB Dixie Bell # 1	AMC 129473	3	41N. 11W.	711	217
RHB Dixie Bell # 2	AMC 129474	3	41N. 11W.	711	220
RHB Dixie Bell # 3	AMC 129475	3	41N. 11W.	711	222
RHB Dixie Bell # 4	AMC 129476	3	41N. 11W.	711	224


Do
not
update
480
70

situated in an unknown Mining Districts of Mohave County, State of Arizona.

Such expenditures were made by, for or at the expense of Feller Holding Corporation. Said work included mining and shipping ore from the property.

The foregoing work was performed and is intended to hold the above described lode mining claims during the annual assessment period ending at noon, September 1, 1993.

The required payment of \$200.00 per mining claim has been paid to the Bureau of Land Management


Russell C. Feller

RECEIVED
BLM AZ STATE OFFICE

STATE OF UTAH
COUNTY OF WASHINGTON:

On the 24th day of August, 1993, personally appeared before me Russell C. Feller, the signer of the foregoing instrument, who duly acknowledged to me that he executed the same.


NOTARY PUBLIC

311 North 200 West
St George, Utah 84770
Address

My commission expires: June 18, 1994





QUESTIONS? CALL 800-238-5... TOLL FREE.

AIRBILL
PAC
TRACKING NUMBER

7623149811

3134M

7623149811

Date

8-25-93

RECIPIENT'S COPY

From (Your Name) Please Print RUSS FELLER		Your Phone Number (Very Important) (801)-673-2349		To (Recipient's Name) Please Print BLM - ARIZONA STATE OFFICE		Recipient's Phone Number (Very Important) (602) 650-0206	
Company FELLER STONE INC		Department/Floor No.		Company BLM - ARIZONA STATE OFFICE		Department/Floor No.	
Street Address 1051 NORTH 1100 WEST				Exact Street Address (We Cannot Deliver to P.O. Boxes or P.O. Zip Codes.) 3707 N. 11TH ST			
City ST GEORGE		State UT		City PHOENIX		State AZ	
ZIP Required 84770				ZIP Required 85014			
YOUR INTERNAL BILLING REFERENCE INFORMATION (optional) (First 24 characters will appear on invoice.)							
IF HOLD FOR PICK-UP, Print FEDEX Address Here Street Address City State ZIP Required							
PAYMENT 1 <input type="checkbox"/> Bill Sender 2 <input type="checkbox"/> Bill Recipient's FedEx Acct. No. 3 <input type="checkbox"/> Bill 3rd Party FedEx Acct. No. 4 <input type="checkbox"/> Bill Credit Card 5 <input type="checkbox"/> Cash/Check							

SERVICES (Check only one box)		DELIVERY AND SPECIAL HANDLING (Check services required)		PACKAGES		WEIGHT In Pounds Only		YOUR DECLARED VALUE (See right)		Emp. No.		Date		Federal Express Use	
Priority Overnight (Delivery by next business morning) 11 <input type="checkbox"/> OTHER PACKAGING 16 <input checked="" type="checkbox"/> FEDEX LETTER* 12 <input type="checkbox"/> FEDEX PAK* 13 <input type="checkbox"/> FEDEX BOX 14 <input type="checkbox"/> FEDEX TUBE		Standard Overnight (Delivery by next business afternoon. No Saturday delivery) 51 <input type="checkbox"/> OTHER PACKAGING 56 <input type="checkbox"/> FEDEX LETTER* 52 <input type="checkbox"/> FEDEX PAK* 53 <input type="checkbox"/> FEDEX BOX 54 <input type="checkbox"/> FEDEX TUBE		1 <input type="checkbox"/> HOLD FOR PICK-UP (Fill in Box H) 2 <input checked="" type="checkbox"/> DELIVER WEEKDAY 3 <input type="checkbox"/> DELIVER SATURDAY (Extra charge) (Not available to all locations) 4 <input type="checkbox"/> DANGEROUS GOODS (Extra charge) 5 <input type="checkbox"/> 6 <input type="checkbox"/> DRY ICE Dangerous Goods Shipper's Declaration not required		Total		Total		Total		<input type="checkbox"/> Cash Received <input type="checkbox"/> Return Shipment <input type="checkbox"/> Third Party <input type="checkbox"/> Chg. To Del. <input type="checkbox"/> Chg. To Hold Street Address City State Zip Received By: X Date/Time Received FedEx Employee Number		Base Charges Declared Value Charge Other 1 Other 2 Total Charges	
Economy Two-Day (Delivery by second business day) 30 <input type="checkbox"/> ECONOMY* *Economy Letter rate not available. Minimum charge. One pound economy rate.		Government Overnight (Restricted for authorized users only) 46 <input type="checkbox"/> GOVT LETTER 41 <input type="checkbox"/> GOVT PACKAGE		Dry kg, 9, UN 1845, X kg, 904 III 7 <input type="checkbox"/> OTHER SPECIAL SERVICE 8 <input type="checkbox"/> 9 <input type="checkbox"/> SATURDAY PICK-UP (Extra charge) 12 <input type="checkbox"/> HOLIDAY DELIVERY (If offered) (Extra charge)		DIM SHIPMENT (Chargeable Weight) <input type="checkbox"/> lbs. L x W x H Received At 1 <input type="checkbox"/> Regular Stop 3 <input type="checkbox"/> Drop Box 4 <input type="checkbox"/> B.S.C. 2 <input type="checkbox"/> On-Call Stop 5 <input type="checkbox"/> Station						REVISION DATE 11/92 PART #137204 FXEM 5/93 FORMAT #155 155 © 1992-93 FEDEX PRINTED IN U.S.A.			
Freight Service (for packages over 150 lbs.) 70 <input type="checkbox"/> OVERNIGHT FREIGHT** (Confirmed reservation required)		TWO-DAY FREIGHT** 80 <input type="checkbox"/>													
*Delivery commitment may be later in some areas.		**Declared Value Limit \$500. **Call for delivery schedule.													

MULTIPLE PACKAGE SERVICE

**IF YOU ARE
MAKING AN MPS
SHIPMENT, APPLY
THE SELF ADHESIVE
MPS COPY HERE**

TERMS AND CONDITIONS

DEFINITIONS

On this Airbill, we, our and us refer to Federal Express Corporation, its employees and agents. You and your refer to the sender, its employees and agents.

AGREEMENT TO TERMS

By giving us your package to deliver, you agree to all the terms on this Airbill and in our current Service Guide, which is available on request. If there is a conflict between the current Service Guide and this Airbill, the Service Guide will control. No one is authorized to alter or modify the terms of our Agreement.

RESPONSIBILITY FOR PACKAGING AND COMPLETING AIRBILL

You are responsible for adequately packaging your goods and for properly filling out this Airbill. Omission of the number of packages and weight per package from this Airbill will result in a billing based on our best estimate of the number of packages received from you and an estimated "default" weight per package, as determined and periodically adjusted by us.

AIR TRANSPORTATION TAX INCLUDED

Our basic rate includes a federal tax required by Internal Revenue Code Section 4271 on the air transportation portion of this service.

LIMITATIONS ON OUR LIABILITY AND LIABILITIES NOT ASSUMED

Our liability for loss or damage to your package is limited to your actual damages or \$100, whichever is less, unless you pay for and declare a higher authorized value. We do not provide cargo liability insurance, but you may pay an additional charge for each additional \$100 of declared value. If you declare a higher value and pay the additional charge, our liability will be the lesser of your declared value or the actual value of your package.

In any event we will not be liable for any damages, whether direct, incidental, special or consequential in excess of the declared value of a shipment, whether or not Federal Express had knowledge that such damages might be incurred including, but not limited to, loss of income or profits.

We won't be liable for your acts or omissions, including but not limited to improper or insufficient packing, securing, marking or addressing, or for the acts or omissions of the recipient or anyone else with an interest in the package. Also, we won't be liable, if you or the recipient violates any of the terms of our agreement. We won't be liable for loss of or damage to shipments of prohibited items.

We won't be liable for loss, damage or delay caused by events we cannot control, including but not limited to acts of God, perils of the air, weather conditions, acts of public enemies, war, strikes, civil commotions, or acts or omissions of public authorities (including customs and quarantine officials) with actual or apparent authority.

DECLARED VALUE LIMITS

The highest declared value we allow for FedEx Letter and FedEx Pak shipments is \$500. For other shipments, the highest declared value we allow is \$25,000 unless your package contains items of "extraordinary value," in which case the highest declared value we allow is \$500. Items of "extraordinary value," include artwork,

jewelry, furs, precious metals, negotiable instruments, and other items listed in our current Service Guide.

If you send more than one package on this Airbill, you may fill in the total declared value for all packages, not to exceed the \$100, \$500 or \$25,000 per package limit described above. (Example: 5 packages can have a total declared value of up to \$125,000.)

If more than one package is shipped on this airbill, our liability for loss or damage will be limited to the actual value of the package(s) lost or damaged (not to exceed the lesser of the total declared value or the per package limits described above). You have the responsibility of proving the actual loss or damage.

FILING A CLAIM

ALL CLAIMS MUST BE MADE BY YOU IN WRITING. You must notify us of your claim within strict time limits. See current Service Guide.

We'll consider your claim filed if you call and notify our Customer Service Department at 800-238-5355 and notify us in writing as soon as possible.

Within 90 days after you notify us of your claim, you must send us all relevant information about it. We are not obligated to act on any claim until you have paid all transportation charges, and you may not deduct the amount of your claim from those charges.

If the recipient accepts your package without noting any damage on the delivery record, we will assume that the package was delivered in good condition. In order for us to process your claim, you must, to the extent possible, make the original shipping cartons and packing available for inspection.

RIGHT TO INSPECT

We may, at our option, open and inspect your packages prior to or after you give them to us to deliver.

NO C.O.D. SERVICES

NO C.O.D. SERVICES ON THIS AIRBILL. If C.O.D. Service is required, please use a Federal Express C.O.D. airbill for this purpose.

RESPONSIBILITY FOR PAYMENT

Even if you give us different payment instructions, you will always be primarily responsible for all delivery costs, as well as any cost we may incur in either returning your package to you or warehousing it pending disposition.

RIGHT OF REJECTION

We reserve the right to reject a shipment at any time, when such shipment would be likely to cause damage or delay to other shipments, equipment or personnel, or if the transportation of which is prohibited by law or is in violation of any rules contained in this Airbill or our current Service Guide.

MONEY-BACK GUARANTEE

In the event of untimely delivery, Federal Express will at your request and with some limitations, refund or credit all transportation charges. See current Service Guide for further information.

UNITED STATES
DEPARTMENT OF THE INTERIOR
BUREAU OF LAND MANAGEMENT

RECEIPT AND ACCOUNTING ADVICE

NO. 2044714 04

WB/AZ

08/26/93

Subject: CLAIM RENTAL FEE 1993 & 1994 (4)

2 121 13

800.00

Applicant:

FELLER STONE INC.
1051 N. 1100 W.
ST. GEORGE UT. 84770

SAME CK. # 18504

Remitter:

Assignor:

LEASE MANAGEMENT DATA										<input type="checkbox"/> NEW	<input type="checkbox"/> UPDATE	<input type="checkbox"/> PAYMENT	
ORIGINAL SERIAL NO.	ASG.	TYPE	ST.	CTY.	FUND SYMBOL				ACRES/UNITS	RATE			
AMC 129473, ET AL													
AMOUNT	ANV. DATE	EXP. DATE	BILL CYC.	S/C	DISTRICT	NEXT BILL	MISC. DATA	U of M	ACTUAL UNITS				
ASSIGNMENT SERIAL NO.	ASG.	TYPE	ST.	CTY.	FUND SYMBOL				ACRES/UNITS	RATE			
AMOUNT	ANV. DATE	EXP. DATE	BILL CYC.	S/C	DISTRICT	NEXT BILL	MISC. DATA	U of M	ACTUAL UNITS				
APPLY REMITTANCE										Remarks:			
ACTION	FUND SYMBOL	CTY.	AMOUNT										
FILING FEE													
RENTAL													
UNEARNED													
REFUND													
TOTAL													
AMOUNT DUE													
<input type="checkbox"/> Lease in Escrow? <input type="checkbox"/> KGS? <input type="checkbox"/> Auto Escalates? <input type="checkbox"/> Auto Renew?										Of Interest? Operating Rights? Operator Bond Filed?		FOR MMS USE ONLY	
										BILLEE		FOREST REFUGE	
										NUMBER			
										OCS SECTION			
										CODE			


Mr. Russell C. Feller
Feller Holding Corporation
1051 North 1100 West
St. George, Utah 84770

129473
JR
y

3

AFFIDAVIT OF ANNUAL ASSESSMENT
LABOR

STATE OF UTAH)
) ss.
COUNTY OF WASHINGTON)



INDEXED

#92- 44183 BK 2097 PG 91
OFFICIAL RECORDS OF MOHAVE COUNTY AZ.
JOAN McCALL, MOHAVE COUNTY RECORDER
08/24/92 8:00 A.M. PAGE 1 OF 1
FELLER HOLDING CORP
RECORDING FEE 15.00

Before me personally appeared Russell C. Feller whose address is 1051 North 1100 West, St. George, Utah 84770 who, being first duly sworn, stated at least \$400.00 worth of mining and shipping of ore was done upon or for the benefit of all of the following lode mining claims:

Name of Claim	BLM Serial No.	Location Sec. TWP	RNG.	Recorded Book	Page
RHB Dixie Bell # 1	AMC 129473	3	41N. 11W.	711	217
RHB Dixie Bell # 2	AMC 129474	3	41N. 11W.	711	220
RHB Dixie Bell # 3	AMC 129475	3	41N. 11W.	711	222
RHB Dixie Bell # 4	AMC 129476	3	41N. 11W.	711	224

situated in an unknown Mining Districts of Mohave County, State of Arizona.

Such expenditures were made by, for or at the expense of Feller Holding Corporation. Said work included mining and shipping ore from the property.

The foregoing work was performed and is intended to hold the above described lode mining claims during the annual assessment period ending at noon, September 1, 1992.

Russell C. Feller


STATE OF UTAH
COUNTY OF WASHINGTON:

On the 15 day of August, 1992, personally appeared before me Russell C. Feller, the signer of the foregoing instrument, who duly acknowledged to me that he executed the same.

NOTARY PUBLIC

Address

My commission expires: June 15, 1994



PHOENIX, ARIZONA
9:00 A.M.

DEC 18 '92

RECEIVED
B.L.M. AZ STATE OFFICE

1294
h
wls

UNITED STATES
DEPARTMENT OF THE INTERIOR
BUREAU OF LAND MANAGEMENT

RECEIPT AND ACCOUNTING ADVICE

NO. 1905798
12/21/92
OK
20.00

Subject: AFFIDAVITS OF ASSESSMENT WORK (4)

Applicant: FELLER HOLDING CORP
1051 N 1100 W
ST GEORGE UTAH 84770

SAME CK # 1509

Remitter:

Assignor:

LEASE MANAGEMENT DATA										<input type="checkbox"/> NEW	<input type="checkbox"/> UPDATE	<input type="checkbox"/> PAYMENT
ORIGINAL SERIAL NO.		ASG.	TYPE	ST.	CTY.	FUND SYMBOL			ACRES/UNITS	RATE		
AMC 129473, ET AL												
AMOUNT	ANV. DATE	EXP. DATE	BILL CYC.	S/C	DISTRICT	NEXT BILL	MISC. DATA	U of M	ACTUAL UNITS			
ASSIGNMENT SERIAL NO.		ASG.	TYPE	ST.	CTY.	FUND SYMBOL			ACRES/UNITS	RATE		
AMOUNT	ANV. DATE	EXP. DATE	BILL CYC.	S/C	DISTRICT	NEXT BILL	MISC. DATA	U of M	ACTUAL UNITS			
APPLY REMITTANCE					Remarks: ASIC V							
ACTION	FUND SYMBOL		CTY.	AMOUNT								
FILING FEE												
RENTAL												
UNEARNED												
REFUND												
TOTAL												
AMOUNT DUE												
<input type="checkbox"/> Lease in Escrow? <input type="checkbox"/> KGS? <input type="checkbox"/> Auto Escalates? <input type="checkbox"/> Auto Renew?					FOR MMS USE ONLY							
Of Interest? Operating Rights? Operator Bond Filed?					BILLEE		FOREST REFUGE					
					NUMBER							
					OCS SECTION							
					CODE							

Hollis W. Blake
2095 E. 575 North
St. George, UT 84770

129473

164741

TD

PROOF OF ANNUAL LABOR



INDEXED

#92-45845
BK 2096 PG 442
MOHAVE CO. AZ.
OFFICIAL RECORDS
JOAN McCALL
08/21/92
8:00 A.M.
PG 1 OF 1
FEE 14.00

Date August 10, 1991

THIS IS TO CERTIFY that the annual assessment work for the year ending August 31, 1992 for the group of mining claims is being done and performed on the RHB 1-12 AMC 129473 thru AMC 129476 and AMC 164741 thru AMC 164748 mining claims at a point Located in Section 3, 10, 11 Township 41 North Range 11 West GRSR Median form the location of discovery monument of said RHB 1-12 Mining claims.

That the said RHB 1-12 mining claim is one of a group of RHB 1-12 AMC 129473 thru AMC 129476 and AMC 164741 thru AMC 164748 mining claims, Namely RHB 1-12 AMC 129473 thru AMC 164741 thru AMC 164748 and the RHB 1-12 at the discovery of which last named claim, this notice is posted, all of which said mining claims are situated in the COUNTY OF MOHAVE, STATE OF ARIZONA mining district.

That all of said claims including the claim upon which the work is being done from a contiguous group of mining claims, and the work being done on the said RHB 1-12 AMC 129473 thru AMC 129476 and Amc 164741 thru AMC 164748 mining claim is intended to and dose develop all of said mining claims.

That a copy of this notice is posted in the place where said work is being done and that said work is being done for the purpose of developing and dose develop all of said mining claims, and that this work is done for the purpose of holding and doing the annual assessment work for all of said claims for the year ending August 31, 1992.

WITNESSES:

(Signed)


Hollis W. Blake

-AFFIDAVIT-

Subscribed and sworn to be for me this 10 day of August, 1992

My Commission Expires January 31, 1993

NOTARY PUBLIC



CASE FOLDER COPY

1E. Hollis W. Blake
2095 E 575 N
St. George, UT 84770

PROOF OF ANNUAL LABOR



2

129473
164741
INDEXED

#91-4272
BK 1929 PG 5
MOHAVE CO. AZ.
OFFICIAL RECORD
JOAN McALL
08/09/91
10:00 A.M.
PG 1 OF 1
FEE 14.00

Date July 20, 1991

THIS IS TO CERTIFY that the annual assessment work for the year ending August 31, 1990 for the group of mining claims is being done and performed on the RHB 1-12 AMC 129473 thru AMC 129476 and AMC 164741 thru AMC 164748 mining claims at a point Located in Section 3, 10, 11 Township 41 North Range 11 West GRSR Median form the location of discovery monument of said RHB 1-12 Mining claims.

That the said RHB 1-12 mining claims is one of a group of RHB 1-12 AMC 129473 thru AMC 129476 and AMC 164741 thru AMC 164748 mining claims, Namely RHB 1-12 AMC 129473 thru AMC 164741 thru AMC 164748 and the RHB 1-12 at the discovery of which last named claim, this notice is posted, all of which said mining claims are situated in the COUNTY OF MOHAVE, STATE OF ARIZONA mining district.

That all of said claims including the claim upon which the work is being done from a contiguous group of mining claims, and the work being done on the said RHB 1-12 AMC 129473 thru AMC 129476 and Amc 164741 thru AMC 164748 mining claim is intended to and dose develop all of said mining claims.

That a copy of this notice is posted in the place where said work is being done and that said work is being done for the purpose of developing and dose develop all of said mining claims, and that this work is done for the purpose of holding and doing the annual assessment work for all of said claims for the year ending August 31, 1991.

WITNESSES:

(Signed) Hollis W. Blake
2095 East 575 N
St. George, Utah

-AFFIDAVIT-

Subscribed and sworn to be for me this 2 day of August, 1991

My Commission Expires January 31, 1991

William E. Blake
NOTARY PUBLIC



RECEIVED
B.I.M.
ARIZONA STATE OFFICE
Oct 30 12 16 PM '91

NO. 1666978 214

10/30/91

60.00

HOLLIS W. BLAKE
2095 EAST 575 NORTH
ST. GEORGE, UT 84770

Remitter: SAME - CK #4818
673-6546

LEASE MANAGEMENT DATA										<input type="checkbox"/> NEW		<input type="checkbox"/> UPDATE		<input type="checkbox"/> PAYMENT										
ORIGINAL SERIAL NO.				ASG.		TYPE		ST.		CTY.		FUND SYMBOL				ACRES/UNITS		RATE						
AMC 129473, ET AL																								
AMOUNT		ANV. DATE		EXP. DATE		BILL CYC.		S/C		DISTRICT		NEXT BILL		MISC. DATA		U of M		ACTUAL UNITS						
ASSIGNMENT SERIAL NO.				ASG.		TYPE		ST.		CTY.		FUND SYMBOL				ACRES/UNITS		RATE						
AMOUNT		ANV. DATE		EXP. DATE		BILL CYC.		S/C		DISTRICT		NEXT BILL		MISC. DATA		U of M		ACTUAL UNITS						
APPLY REMITTANCE										Remarks: Ackd. sgpm BY: _____ DATE: _____														
ACTION		FUND SYMBOL				CTY.		AMOUNT																
FILING FEE																								
RENTAL																								
UNEARNED																								
REFUND																								
TOTAL																								
AMOUNT DUE																								
<input type="checkbox"/> Lease in Escrow? <input type="checkbox"/> KGS? <input type="checkbox"/> Auto Escalates? <input type="checkbox"/> Auto Renew?										Of Interest? Operating Rights? Operator Bond Filed?														
										FOR MMS USE ONLY														
										BILLEE										FOREST REFUGE				
										NUMBER														
										OCS SECTION														
CODE																								

CASE FOLDER COPY

UNITED STATES
DEPARTMENT OF THE INTERIOR
BUREAU OF LAND MANAGEMENT
COLLECTION TRANSMITTAL

INSTRUCTIONS

Prepare in *duplicate*. Forward original with remittance and retain copy for chronological file.

To: Sharon Malloque Arizona State Office AZ-923	From: Sylvia Gallardo Phoenix District Office AZ-020
--	---

Enclosed is the following-described remittance applicable to the accounts of your office.

<input checked="" type="checkbox"/> Check	<input type="checkbox"/> Money order	<input type="checkbox"/> Other	Filing fee	\$
Dated 10-15-91	Identification number CK # 4818	Advance rental		
Serial number	Other (<i>specify</i>)			
Type of application or lease Proof of annual labor	TOTAL		\$ 60.00	
Name of applicant or lessee Hollis W. Blake	Address (<i>include zip code</i>) 2095 East 575 North St. George, Utah 84770 673-6546			
Remitter (<i>if other</i>) SAME				
<input type="checkbox"/> Please furnish status report				
<input type="checkbox"/> Application and land status are transmitted under separate cover				
<input checked="" type="checkbox"/> Application is attached PROOF OF ANNUAL LABOR STATEMENT ATTACHED.				
<input type="checkbox"/> Application is retained; forward green and goldenrod copies of receipt to				
Remarks				

RECEIVED
B.L.M.
ARIZONA STATE OFFICE
OCT 30 12 16 PM '91

Sylvia Gallardo
(Authorized Officer)

October 29, 1991
(Date)

Sylvia Gallardo, Accounting Technician
(Title)

129473
JR
ER

AFFIDAVIT OF ANNUAL ASSESSMENT
LABOR

STATE OF UTAH)
) ss.
COUNTY OF WASHINGTON)

Before me personally appeared Russell C. Feller whose address is 1051 North 1100 West, St. George, Utah 84770 who, being first duly sworn, stated at least \$400.00 worth of mining and shipping of ore was done upon or for the benefit of all of the following lode mining claims:

Name of Claim	BLM Serial No.	Location Sec. TWP	RNG.	Recorded Book	Page
RHB Dixie Bell # 1	AMC 129473	3	41N. 11W.	711	217
RHB Dixie Bell # 2	AMC 129474	3	41N. 11W.	711	220
RHB Dixie Bell # 3	AMC 129475	3	41N. 11W.	711	222
RHB Dixie Bell # 4	AMC 129476	3	41N. 11W.	711	224

situated in an unknown Mining Districts of Mohave County, State of Arizona.

Such expenditures were made by, for or at the expense of Feller Holding Corporation. Said work included mining and shipping ore from the property.

The foregoing work was performed and is intended to hold the above described lode mining claims during the annual assessment period ending at noon, September 1, 1991.


Russell C. Feller


STATE OF UTAH
COUNTY OF WASHINGTON:

On the 23rd day of August, 1991, personally appeared before me Russell C. Feller, the signer of the foregoing instrument, who duly acknowledged to me that he executed the same.


NOTARY PUBLIC

3117 800 West
St George, Utah
Address

My commission expires: June 18, 1994



RECEIVED
 BLM AZ STATE OFFICE
 Aug 26 '91
 9:09 A.M.
 PHOENIX, ARIZONA

UNITED STATES
DEPARTMENT OF THE INTERIOR
BUREAU OF LAND MANAGEMENT

RECEIPT AND ACCOUNTING ADVICE

LH/AZ NO. 16663981

Subject: AFFIDAVITS OF ASSESSMENT WORK (4) 2 23 12 20.00
RHB DIXIE BELL #'S 1-4

Applicant: FELLER STONE INCORPORATED
1051 N. 1100 W.
ST. GEORGE, UTAH 84770

SAME-CK#1307
801-673-2349

Remitter:

Assignor:

LEASE MANAGEMENT DATA										<input type="checkbox"/> NEW	<input type="checkbox"/> UPDATE	<input type="checkbox"/> PAYMENT
ORIGINAL SERIAL NO.	ASG.	TYPE	ST.	CTY.	FUND SYMBOL				ACRES/UNITS	RATE		
AMC129473-6												
AMOUNT	ANV. DATE	EXP. DATE	BILL CYC.	S/C	DISTRICT	NEXT BILL	MISC. DATA	U of M	ACTUAL UNITS			
ASSIGNMENT SERIAL NO.	ASG.	TYPE	ST.	CTY.	FUND SYMBOL				ACRES/UNITS	RATE		
AMOUNT	ANV. DATE	EXP. DATE	BILL CYC.	S/C	DISTRICT	NEXT BILL	MISC. DATA	U of M	ACTUAL UNITS			
APPLY REMITTANCE										Remarks: <i>ack. Lih</i> BY: _____ DATE: _____		
ACTION	FUND SYMBOL	CTY.	AMOUNT									
FILING FEE												
RENTAL												
UNEARNED												
REFUND												
TOTAL												
AMOUNT DUE												
<input type="checkbox"/> Lease in Escrow? <input type="checkbox"/> KGS? <input type="checkbox"/> Auto Escalates? <input type="checkbox"/> Auto Renew?										FOR MMS USE ONLY		
Of Interest? Operating Rights? Operator Bond Filed?										BILLEE NUMBER	FOREST REFUGE	
										OCS SECTION CODE		

Hollis W Blake
2095 E 575 N
St. George Utah 84770

PROOF OF ANNUAL LABOR

MICROFILMED

INDEXED

#90-53260

Date July 10, 1990

THIS IS TO CERTIFY that the annual assessment work for the year ending August 31, 1990 for the group of mining claims is being done and performed on the RHB 1-12 AMC 129473 thru AMC 129476 and AMC 164741 thru AMC 164748 mining claims at a point Located in Section 3, 10, 11 Township 41 North Range 11 West GRSR Median form the location of discovery monument of said RHB 1-12 Mining claims.

That the said RHB 1-12 mining claims is one of a group of RHB 1-12 AMC 129473 thru AMC 129476 and AMC 164741 thru AMC 164748 mining claims, Namely RHB 1-12 AMC 129473 thru AMC 164741 thru AMC 164748


and the RHB 1-12 at the discovery of which last named claim, this notice is posted, all of which said mining claims are situated in the COUNTY OF MOHAVE, STATE OF ARIZONA mining district.

That all of said claims including the claim upon which the work is being done from a contiguous group of mining claims, and the work being done on the said RHB 1-12 AMC 129473 thru AMC 129476 and Amc 164741 thru AMC 164748 mining claim is intended to and dose develop all of said mining claims.

That a copy of this notice is posted in the place where said work is being done and that said work is being done for the purpose of developing and dose develop all of said mining claims, and that this work is done for the purpose of holding and doing the annual assessment work for all of said claims for the year ending August 31, 1990.

WITNESSES:

(Signed) Hollis W Blake



-AFFIDAVIT-

Subscribed and sworn to be for me this 10 day of July, 1990

My Commission Expires 1-31-93

Wesley E. Blake
NOTARY PUBLIC

BK 1766 PG 169
MOHAVE CO. AZ.
OFFICIAL RECORDS
JOAN McCALL
08/02/90
12:05 P.M.
PG 1 OF 1
FEE 14.00



129473
164741

JP

RECEIVED
D.L.M. AZ STATE OFFICE

NOV 29 1990

7:45 A.M.
PHOENIX, ARIZONA

Hollis W. Blake
2095 E 5750 N.
St. George UT 84770

PROOF OF ANNUAL LABOR

1072
RECEIVED
B.L.M. AZ STATE OFFICE

Date Aug 10. 1989

OCT 12 1989

7:45 A.M.
PHOENIX, ARIZONA


THIS IS TO CERTIFY that the annual assessment work for the year ending August 31, 1989 for this group of mining claims is being done and performed on the RHB 1-12 AMC 129473 thru AMC 129476 and AMC 164741 thru AMC 164748 mining claims at a point Located in Section 3, 10, 11 Township 41 North Range 11 West GRSR Median from the location of discovery monument of said RHB 1-12 mining claims.

129473
164741
JR

That the said RHB 1-12 Mining claims is one of a group of RHB 1-12 AMC 129473 thru AMC 129476 and AMC 164741 thru AMC 164748 mining claims, Namely RHB 1-12 AMC 129473 thru AMC 129476 and AMC 164741 thru AMC 164748 and the RHB 1-12 at the discovery of which last named claim this notice is posted, all of which said mining claims are situated in the MOHAVE COUNTY, STATE OF ARIZONA mining district, Mohave County, State of Arizona: that all of said claims including the claim upon which the work is being done from a contiguous group of mining claims, and the work being done on the said RHB 1-12 AMC 129473 thru AMC 129476 and AMC 164741 thru 164748 mining claim is intended to and does develop all of the said mining claims.

That a copy of this notice is posted in the place where said work is being done and that said work is being done for the purpose of developing and does develop all of said mining claims, and that this work is done for the purpose of holding and doing the annual assessment work for all of said claims for the year ending August 31, 1989.

WITNESSES



(Signed) Hollis W. Blake

-AFFIDAVIT-

Subscribed and sworn to before me this 10th day of August, 1989

B.L.M. AZ STATE OFFICE	CASH CHECK MO	REC'D DUES	BY	DATE
OVERAGES	CLAIMS/SITES	LA	THIS IS YOUR RECEIPT	AND ACKNOWLEDGMENT
PAGE	1	1590	FACE	900

Commission expires January 31, 1992
Wesley E. Blake
Notary Public

V *Hollis W. Blake*
2895 E. 575 N.
St George UT 84770

PROOF OF ANNUAL LABOR

[Performance and Completion of Assessment Work]

129473
164741
RECEIVED
B.I.M. AZ STATE OFFICE
OCT 11 1988
7:45 A.M.
PHOENIX, ARIZONA

STATE OF ARIZONA }
COUNTY OF MOHAVE } ss.


The Undersigned, HOLLIS W. BLAKE, being first duly sworn deposes and says, that he ~~XX~~ (has) (have) caused work to be performed, and/or improvements completed up to July 31, 19 88, on or for the R H B #1 thru #12 located in Sections 3, 10, and 11, Township 41 North, Range 11 West, G & SR Meridian, Serial No. 1 thru 4 AMC129473, AMC129474, AMC129475, AMC129476, 5 thru 12 AMC164741, AMC164742, AMC164743, AMC164744, AMC164745, AMC164746, AMC164747, AMC164748

lode mining claim(s) situated in the MOHAVE Mining District MOHAVE Arizona County, State of Utah, such work was performed and/or completed during the year ending at 12:00 Noon, September 1, 19 88, for the purpose of complying with the law and holding said claim(s). (If such work completed was done for more than one claim, such work as and where performed developed each and all of said claims, which said claims are contiguous or form one compact group).

That at least \$ 1,400.00 were expended, and/or the following labor expended or improvements completed consisting of: Repairing Road around claims and to and from the claims using my cat and my labor RHB DIXIE BELL 1 thru 12; Removing burden around one body of Crystals.

by or at the expense of HOLLIS W. BLAKE

owner(s) of said claim(s).



Suscribed and sworn to before me this 11th day of August, 19 88.
Toni M. Blake

NOTARY PUBLIC

Commission Expires: 08/07/91
(Use Black Ink or Typewriter Ribbon)

Hollis W. Blake
(Signature of Person certifying the above)



RECORDER'S STAMP
MICROFILMED
PROOFED
FEE # 88-33877 INDEX P 64
RECORDED IN OFFICIAL RECORDS
OF MOHAVE COUNTY, ARIZONA
AUG 15 '88 - 8 00 AM
Jean McCall, County Recorder
FEE 9.50 PGS 171

Hollis W. Blake
2095 E. 5150 N.
St George UT 84770

PROOF OF ANNUAL LABOR

[Performance and Completion of Assessment Work]

RECEIVED
B.L.M. AZ STATE OFFICE

NOV 03 1987

7:45 A.M.
PHOENIX, ARIZONA

129473
164741
SR

STATE OF UTAH
COUNTY OF ARIZONA } ss.

The Undersigned, HOLLIS W. BLAKE, being first duly sworn deposes

and says, that he (has) (have) caused work to be performed, and/or improvements completed up to
JULY, 19 87, on or for the RHB #1 TO 12 LOCATED IN SECTION 3, 10 AND 11

TOWNSHIP 41 NORTH RANGE 11 WEST 6 & SR MERIDIAN, SERIAL NO. 1 TO 4

(AMC 129473, AMC 129474, AMC 129475, AMC 129476) 5 THROUGH 12 (AMC 164741,
AMC 164742, AMC 164743, AMC 164744, AMC 164745, AMC 164746, AMC 164747,
AMC 164748)


lode mining claim(s) situated in the MOHAVE Mining District
MOHAVE ARIZONA County, State of Utah, such work was performed and/or completed

during the year ending at 12:00 Noon, September 1, 19 87, for the purpose of complying with the law and
holding said claim(s). (If such work completed was done for more than one claim, such work as and where
performed developed each and all of said claims, which said claims are contiguous or form one compact
group).

That at least \$ 1350.00 were expended, and/or the following labor expended or Im-
provements completed consisting of: REPAIRING ROAD AROUND CLAIMS AND TO AND FROM THE
CLAIMS USING MY CAT AND MY LABOR RHB DIXIE BILL 1 THROUGH 12

by or at the expense of HOLLIS W. BLAKE

owner(s) of said claim(s).



Subscribed and sworn to before me this

21 day of Aug., 1987:

[Signature]

NOTARY PUBLIC

Commission Expires: 08-28-90

(Use Black Ink or Typewriter Ribbon)

Hollis W. Blake
(Signature of Person certifying the above)

RECORDER'S STAMP

MICROFILMED

INDEX P of L

PROOFED

FEE # 87-35538

RECORDED IN OFFICIAL RECORDS
OF MOHAVE COUNTY, ARIZONA

AUG 24 '87-8 00 AM

Joan McCall County Recorder
FEE 92.00 PCS



Hollis W Blake
3095 E 575 N
St George UT 84770

PROOF OF ANNUAL LABOR

[Performance and Completion of Assessment Work]

129473
164741 gi
RECEIVED
B.L.M. AZ STATE OFFICE

DEC 8 - 1986

7:45 A M
PHOENIX, ARIZONA

STATE OF ~~UTAH~~ ARIZONA

COUNTY OF MOHAVE

ss.


The Undersigned, Hollis W. Blake, being first duly sworn deposes and says, that he (has) (have) caused work to be performed, and/or improvements completed up to July 1, 19 86, on or for the RHB #1 to 12 Located in Section 3, 10 and 11 Township 41 North Range 11 West G & SR Meridian, Serial No. 1 to 4 AMC 129473, AMC 129474, AMC 129475, AMC 129475, 5 through 12, AMC 164741, AMC 164742, AMC 164743, AMC 164744, AMC 164745, AMC 164746, AMC 164747, AMC 164748

lode mining claim(s) situated in the Mohave Mining District Mohave County, State of Arizona; such work was performed and/or completed during the year ending at 12:00 Noon, September 1, 19 86, for the purpose of complying with the law and holding said claim(s). (If such work completed was done for more than one claim, such work as and where performed developed each and all of said claims, which said claims are contiguous or form one compact group).

That at least \$ 1350.00 were expended, and/or the following labor expended or improvements completed consisting of: Repairing road around claims and to an from the claims using my cat and my labor RHB Dixie Bill 1 through 12.

by or at the expense of Hollis W. Blake

owner(s) of said claim(s).



Suscribed and sworn to before me this
19 day of August, 19 86.

Lynan Crookston
NOTARY PUBLIC

Commission Expires: 05-15-88

(Use Black Ink or Typewriter Ribbon)

Hollis W. Blake

(Signature of Person certifying the above)

RECORDER'S STAMP

MICROFILMED

INDEX P of L


FEE # 86 36475

PROOFED


RECORDED IN OFFICIAL RECORDS
OF MOHAVE COUNTY, ARIZONA

SEP 2 1986 - 8 00 AM

Joan McCaff, County Recorder
FEE 9.50 PGS 171



Hollis W Blake
2095 E 575 North
St. George Utah
84770



United States Department Of The Interior
Bureau Of Land Management
Arizona State Office
Box 16563
Phoenix Arizona
85011

E. Hallis Blake
2095 E. 575 N.
St George UT 84770

1082
129473
ceg

Proof of Annual Labor

form to
Denver

NOT 01 9-2001 13 00A

The undersigned hereby certifies:

1. That at least \$1300 Hundred Dollars is the value of labor or improvements completed
July 1, 1985, and within sixty days prior to making and recording this
proof.

2. The character of expenditures or labor or improvements being as follows: Repairing
Road around claims and to and from the claims using
my car and my labor R H B Dixie Bell 1 through 12

3. On or for the R H B #1 to 12 Located in Section 3, 10 & 11
Township 4, North Range 11 West N. & R. Meridian Serial
No. 1 to 4 AMC 129473, AMC 129474, AMC 129475, AMC 129476
(5 thro 12, AMC 164741, AMC 164742, AMC 164743, AMC 164744
AMC 164745, AMC 164746, AMC 164747, AMC 164748)
Mohave Mining District, lode mining claim, situate in Mohave
County, Arizona

4. For the year ending at noon on July 1, 1985.

5. At expense of Hollis W. Blake

owner..., for the purpose of complying with the law and holding said claim....

(Strike out the following paragraph if proof is made for only one claim.)

6. All of said claims are contiguous or form one compact group, and the work as and where
performed has a natural tendency to develop each and all of said claims.


Dated at St. George, Utah

August 19, 1985

Hollis W. Blake

STATE OF UTAH
COUNTY OF WASHINGTON

{ SS.



On the 19 day of August A. D. 19 85 personally
appeared before me Hollis W. Blake

the signer of the within instrument who duly acknowledged
to me that he executed the same.

Lynan Crookston
Notary Public

Residing at Washington, Utah

My Commission Expires: 05-15-88

MICROFILMED

INDEX P of L

Fee # 85-29870

PROOFED

Recorded in Official Records
of Mohave County, Arizona
AUG 21 1985 -2 40 PM
Joan McCall, Recorder



RECEIVED
BLM AZ STATE OFFICE

SEP 30 1985

PHOENIX, ARIZONA

That at least \$500.00 has been expended in the improvement of the land, and within sixty days prior to making and recording this proof.

2. The character of expenditures or labor or improvements being as follows:

3. On or for the purpose of:

County, Arizona

4. For the year ending at noon on July 1, 1985.

5. At expense of:

owner, for the purpose of complying with the law and holding said claim.

(Strike out the following paragraph if proof is made for only one claim.)

6. All of said claims are contiguous or form one compact group, and the work as and where performed has a natural tendency to develop each and all of said claims.

Dated at _____
August 19, 1985

E
Hollis W. Blake
2095 E. 575 N
St George, UT 84770

129473
164741
PROOFED mg
INDEX P of L


Proof of Annual Labor

RECEIVED
B.L.M. AZ STATE OFFICE

Fee # 84-33983

NOV 13 1984

07.45 A.M.
PHOENIX, ARIZONA



Recorded in Official Records
of Mohave County, Arizona
SEP 11 1984 1 25 PM
Joan McCall, Recorder

The undersigned hereby certifies:

\$500

1 of 1

1. That at least 813.00 Hundred Dollars is the value of labor or improvements completed
July 1, 1984, and within sixty days prior to making and recording this
proof.

2. The character of expenditures or labor or improvements being as follows: Repairing
Roads around claims and to and from the claims
using my cat and my labor. R.H.B. Dixie Bell
#1 through 12

3. On or for the R.H.B. #1 to 12 Located in Section #3, 10411
Township 41 North Range 11 West 118 R Meridian
Serial No. 154 AMC 129473, AMC 129474, AMC 129475, AMC 129476
Serial 12 AMC 164741, AMC 164742, AMC 164743, AMC 164744,
AMC 164745, AMC 164746, AMC 164747, AMC 164748.
Mohave Mining District, _____ lode mining claim, situate in Mohave
County, arizona

4. For the year ending at noon on July 1, 1984.

5. At expense of Hollis W. Blake

owner, for the purpose of complying with the law and holding said claim.


(Strike out the following paragraph if proof is made for only one claim.)

6. All of said claims are contiguous or form one compact group, and the work as and where
performed has a natural tendency to develop each and all of said claims.

Dated at St. George, Utah

August 13, 1984

Notary Lynan Crookston



Hollis W. Blake

129
Hallis W. Blake
3095 E 5th N.
St George UT 84770

INDEX P of L
Fee # 83-33394
PROOFED
Recorded in Official Records
of Mohave County, Arizona
AUG 29 '83 - 8 00 AM
Joan McCall, Recorder
\$ 500
1 of 1

RECEIVED
B.L.M. AZ STATE OFFICE
OCT 17 1983
07.45 A.M.
PHOENIX, ARIZONA



Proof of Annual Labor

AMC 129473
AMC 164741

The undersigned hereby certifies:

1. That at least \$1300 Hundred Dollars is the value of labor or improvements completed July 1, 1983, and within sixty days prior to making and recording this proof. nlq

2. The character of expenditures or labor or improvements being as follows: Repairing roads and leveling of dump site using m/c and labor.
R.H.B. Lodes 10, 11, 12

3. On or for the R.H.B. # 1 to 12 Located in Section #3 10 & 11 Township 41 North Range 11 West 4 & 8. R. Meridian

amc 129473, thru amc 164741
amc 129476 amc 164748
where lode Mining District, lode mining claim, situate in Mohave County, Arizona

4. For the year ending at noon on July 1, 1983.


5. At expense of Hallis W. Blake

owner, for the purpose of complying with the law and holding said claim.

(Strike out the following paragraph if proof is made for only one claim.)

6. All of said claims are contiguous or form one compact group, and the work as and where performed has a natural tendency to develop each and all of said claims.

Dated at _____, 19____



Hallis W. Blake
Stephen M. Jeffries
8-19-83

BOOK 957 PAGE 567

Proof of Annual Labor

und-129473-6
RECEIVED
B.L.M. AZ STATE OFFICE
SEP 22 1982
07:45 A.M.
PHOENIX, ARIZONA

The undersigned hereby certifies:

1. That at least \$450 Hundred Dollars is the value of labor or improvements completed
July 1, 1982, and within sixty days prior to making and recording this
proof.

2. The character of expenditures or labor or improvements being as follows. Digging
for samples along one road with a back
hoe & improving roads. Labor and rental
of equipment constituting great portion of
expenditures R. H. B. Mine Bill Lode #1 to 4

3. On or for the R. H. B. Lode #1 to 4 Located in
Section # 3 Township 41 North Range 11
West S & S. R Meridian

amc 129473 thru
Mohave Mining District, amc 129476 lode mining claim, situate in Mohave
County, Arizona

4. For the year ending at noon on July 1, 1982

5. At expense of Hollis W. Blake


owner, for the purpose of complying with the law and holding said claim.

(Strike out the following paragraph if proof is made for only one claim.)

6. All of said claims are contiguous or form one compact group, and the work as and where
performed has a natural tendency to develop each and all of said claims.

Dated at _____

June 26, 1982



Hollis W. Blake

Hollis W Blake

2095 East 575 North

St George Utah,

84770

82-32601

PROOFED MICROFILMED

FEE NO.

RECORDED AT REQUEST OF

Hollis Blake

DATE JUN 28 1982 - 8:00 AM

IN BOOK 839

of OFFICIAL RECORDS,

PAGE (S) 709

RECORDS OF MOHAVE COUNTY, ARIZONA.

RETURN:

BOOK 839 PAGE 709



by Joan McCall

\$ 3.00

NOTICE!!

These documents have been scanned!

Do not place un-scanned documents beneath this notice!

Do not remove this notice from this file!

GPO Jacket No. 560-102
Print Order 61540
Rise Business Services, LLC
Job=AZ15 8/14/2019



Box Number= AZ15220



Claim Begin-End: AMC129473-AMC129476

5 Miscellaneous



AZ15220-3

AMC129394-AMC132981

UNITED STATES DEPARTMENT OF THE INTERIOR
BUREAU OF LAND MANAGEMENT
ARIZONA STATE OFFICE

IN REPLY REFER TO:

AMC 129473 -
476

Memorandum

To: Case File

From:

Jadutz

Subject: Documentation of Telephone Conversation

Name of Person Contacted:

Russell C. Feller

Telephone Number of Person Contacted:

801-574-9300

Date of Contact:

3 December 1996

Summary:

I am notified Stone
Feller that the correct
AMC #s are as follows:
129473 - RAB Dixie Bee #1
129474 - RAB Dixie Bee #2
129475 - RAB Dixie Bee #3
129476 - RAB Dixie Bee #4

Another letter will be sent
out.

I would like these four claims
recorded.

ARIZONA STATE OFFICE
BU. LAND MANAGEMENT

MAY 18 1981

7:45 A.M.
PHOENIX, ARIZONA

WILSON JONES
H87 835X1114

Hollis W Blake
2095 E 575 North
St. George, Utah
84770



United States Department Of The Interior
Bureau Of Land Management
2400 Valley Bank Center
Phoenix Arizona

85073

RETURN RECEIPT
REQUESTED

CERTIFIED

P23 0576694

MAIL

NOTICE!!

These documents have been scanned!

Do not place un-scanned documents beneath this notice!

Do not remove this notice from this file!

GPO Jacket No. 560-102
Print Order 61540
Rise Business Services, LLC
Job=AZ15 8/14/2019



Box Number= AZ15220



Claim Begin-End: AMC129473-AMC129476

6 Location Notices-Amendments and Supporting Documents



AZ15220-3 AMC129394-AMC132981

NOTICE OF LOCATION

MAY 18 1981

7:45 A.M.
PHOENIX, ARIZONA

NOTICE IS HEREBY GIVEN That the undersigned, having complied with the requirements of SECTION 2324 of the REVISED STATUTES of the United States, and the Local Laws, Customs and Regulations of this District, has located 1500 feet in length by 600 feet

in width, on this the Minerals In Place Lode, Vein

or Deposit bearing Gold, Silver, Copper, Lead, and other valuable minerals, situated South

of Fort Pierce Wash and Utah State Line in the S.E. Corner of Section # 3

Township 41 North Range 11 West G & S.R. Meridian

in the Unknown Mining District

Mohave County, State of Arizona

the location being described and marked on the ground as follows, to-wit:

Beginning 750 feet From Center of this location (Discovery)

Monument, at the North end center monument, and running

thence East 300 feet to North East corner of monument No. 1;

thence South 1500 feet to South East corner of monument No. 2;

thence West 300 feet to South end center monument;

thence West 300 feet to South West corner of monument No. 3;

thence North 1500 feet to North West corner of monument No. 4;

thence East 300 feet to place of beginning; including all Dips, Spurs, Angles

and variations About 1 1/2 miles South of Utah, Arizona State line and Fort

Pierce Wash in Section # 3 Township 41 North Range 11 G & S.R. Meridian

Consists of Gypsum in its Various Forms and other Minerals of Hydrothermal

Origin. Forming a " Plug" or intrusive Dome into the Monakopi Formation

of triassic age below Virgin Limestone

The above described Mining Claim shall be known as the

R.H.B. Dixie Bell Lode # 1

Located this 16 day of April, 1981

NOTE

① DIAGRAM of CLAIM—The location (discovery point) and corner monuments should be designated on the accompanying diagram to make the record of claim more perfect.

A mining claim must not exceed 1500 feet in length along the vein or lode, by 600 feet in width, 300 feet on each side of center of vein at surface.

No location of a mining claim can be made until the discovery of the vein or lode within the limits of the ground claimed.

The claim must be distinctly marked on the ground, so its boundaries can be readily traced.

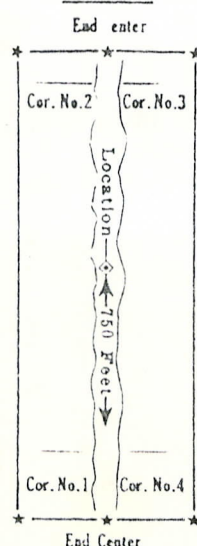
A severe penalty is provided by law for removing or defacing the stakes or monuments of a mining claim.

Claims located on Sunday or holidays are legal.

All valuable mineral deposits in lands of the Government are locatable by citizens of the United States only, and those who have declared their intentions to become such.

This location notice must be filed for Record with the County Recorder of the County in which claim is located.

DIAGRAM OF CLAIM



NAMES OF LOCATORS

Harris W. Blake

SUBSCRIBED and sworn to before me this 24th day of April, 1981.

Raymond J. Patterson
Notary Public

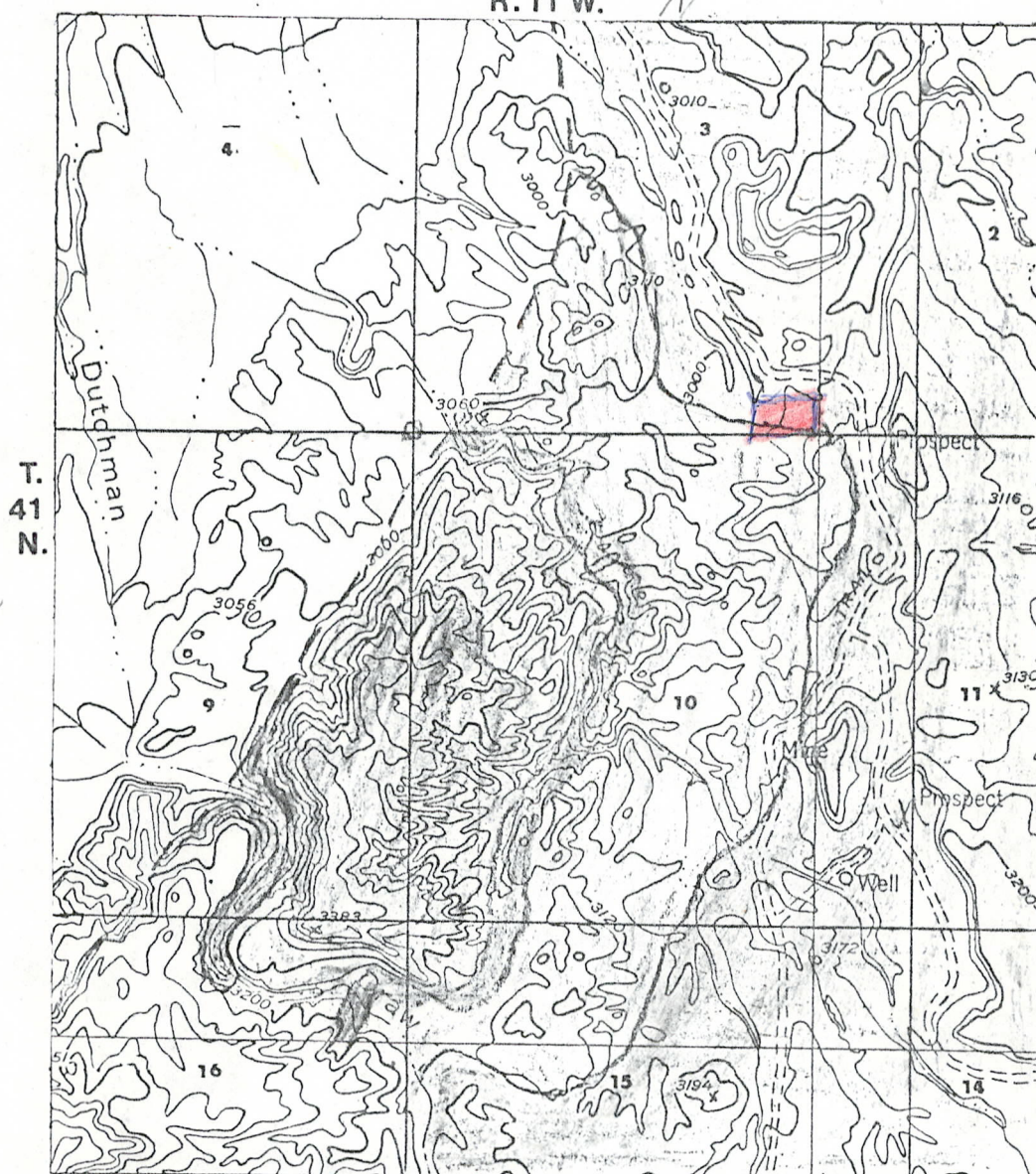
Residing at St. George

My Commission expires:
Oct. 3, 1983

BOOK 711 PAGE 217

T: 41 N: 1 R: 11 Q: 4 Moliner CB: 3 Art: 8884

R. 11 W.



- Permian Kaibab Limestone
- Lower gypsum unit exposed at surface
- Lower gypsum unit with 0 to 36 feet of overburden
- Upper gypsum unit exposed at surface
- Triassic Moenkopi formation overburden

(Fig. 1)

INDEXED INDEXED MINES PROOFED MICROFILMED

81-15234

FEE NO. _____

RECORDED AT REQUEST OF James Blake

DATE MAY 4 1981 - 8 00 AM IN BOOK 711 of OFFICIAL RECORDS,

PAGE (S) 217-219 RECORDS OF MOHAVE COUNTY, ARIZONA.

RETURN: 2095-B. 575 N.
St George, UT 84770

BOOK 711 PAGE 219

JOAN McCALL, RECORDER

by Blake

\$ 3.00




U.S. DEPARTMENT OF THE INTERIOR
BUREAU OF LAND MANAGEMENT

ARIZONA STATE OFFICE
BU. LAND MANAGEMENT

MAY 18 1981

TOWNSHIP DIAGRAM*

Township 41N Range 11W Meridian GSTR State PHOENIX, ARIZONA 7:45 A.M.



R.H.B Dixie Bell Lode # 1-2-3-4

BOOK 711 PAGE 218

MAY 18 1981

7:45 A.M.
PHOENIX, ARIZONA

NOTICE OF LOCATION

NOTICE IS HEREBY GIVEN That the undersigned, having complied with the requirements of SECTION 2324 of the REVISED STATUTES of the United States, and the Local Laws, Customs and Regulations of this District, has located 1500 feet in length by 600 feet

in width, on this the Mineral In Place Lode, Vein

or Deposit bearing Gold, Silver, Copper, Lead, and other valuable minerals, situated South

of Fort Pierce Wash and Utah State Line in the S. W. Corner of Section # 3

Township 41 North Range 11 West G & S.R. Meridian

in the Unknown Mining District

Mohave County, State of Arizona

the location being described and marked on the ground as follows, to-wit:

Beginning 750 feet From Center of this location (Discovery)

Monument, at the North end center monument, and running

thence East 300 feet to North East corner of monument No. 1;

thence South 1500 feet to South East corner of monument No. 2;

thence West 300 feet to South end center monument;

thence West 300 feet to South West corner of monument No. 3;

thence North 1500 feet to North West corner of monument No. 4;

thence East 300 feet to place of beginning; including all Dips, Spurs, Angles

and variations About 1½ miles South of Utah, Arizona State line and Fort Pierce

Wash in Section # 3 Township 41 North Range 11 G & S.R. Meridian , Consists of

Gypsum in its Various Forms and other minerals of Hydrothermal Origin. Forming

a "Plug" or intrusive Dome into the Monakopi Formation of triassic age

below Virgin Limestone

The above described Mining Claim shall be known as the

R.H.B. Dixie Bell Lode # 2

Located this 16 day of April, 1981.

NOTE

④ DIAGRAM of CLAIM—The location (discovery point) and corner monuments should be designated on the accompanying diagram to make the record of claim more perfect.

A mining claim must not exceed 1500 feet in length along the vein or lode, by 600 feet in width, 300 feet on each side of center of vein at surface.

No location of a mining claim can be made until the discovery of the vein or lode within the limits of the ground claimed.

The claim must be distinctly marked on the ground, so its boundaries can be readily traced.

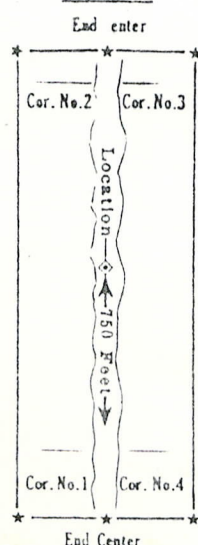
A severe penalty is provided by law for removing or defacing the stakes or monuments of a mining claim.

Claims located on Sunday or holidays are legal.

All valuable mineral deposits in lands of the Government are locatable by citizens of the United States only, and those who have declared their intentions to become such.

This location notice must be filed for Record with the County Recorder of the County in which claim is located.

DIAGRAM OF CLAIM



NAMES OF LOCATORS

Hollis W. Blake

SUBSCRIBED and sworn to before me this 24th day of April, 1981.

Carroll Patterson
Notary Public

residing at St. George

My Commission expires:

October 3, 1983

129478

FEE # 81-15235

Recorded at the Request of Shirley Blake
on MAY 4 1981 -8 00 AM

in Book 711 of OFFICIAL RECORDS,

Page(s) 220-221
Records of Mohave County, Arizona.

Joan McCall

Mohave County Recorder

By [Signature]
Deputy 300



MAY 18 1981

7:45 A.M.
PHOENIX, ARIZONA

NOTICE OF LOCATION

NOTICE IS HEREBY GIVEN That the undersigned, having complied with the requirements of SECTION 2324 of the REVISED STATUTES of the United States, and the Local Laws, Customs and Regulations of this District, ~~has~~ located 1500 feet in length by 600 feet in width, on this the Minerals In Place Lode, Vein or Deposit bearing Gold, Silver, Copper, Lead, and other valuable minerals, situated South of Fort Pierce Wash and Utah State Line in the S.E Corner of Section # 3 Township 41 North Range 11 West G & S.R. Meridian

in the Unknown Mining District
Mohave County, State of Arizona

the location being described and marked on the ground as follows, to-wit:

Beginning 750 feet From Center of this location (Discovery) Monument, at the North end center monument, and running thence East 300 feet to North East corner of monument No. 1; thence South 1500 feet to South East corner of monument No. 2; thence West 300 feet to South end center monument; thence West 300 feet to South West corner of monument No. 3; thence North 1500 feet to North West corner of monument No. 4; thence East 300 feet to place of beginning; including all Dips, Spurs, Angles and variations About 1 1/2 miles South of Utah, Arizona State line and Fort Pierce Wash in Section #3 Township 41 North Range 11 G & S.R. Meridian. Consists of Gypsum in its Various Forms and other minerals of Hydrothermal Origin, Forming a " Plug" or intrusive Dome into the Monakopi formation of triassic age below Virgin Limestone

The above described Mining Claim shall be known as the

R.H.B. Dixie BELL # Lode # 3

Located this 16 day of April, 1981.

NOTE

◆ DIAGRAM of CLAIM—The location (discovery point) and corner monuments should be designated on the accompanying diagram to make the record of claim more perfect.

A mining claim must not exceed 1500 feet in length along the vein or lode, by 600 feet in width, 300 feet on each side of center of vein at surface.

No location of a mining claim can be made until the discovery of the vein or lode within the limits of the ground claimed.

The claim must be distinctly marked on the ground, so its boundaries can be readily traced.

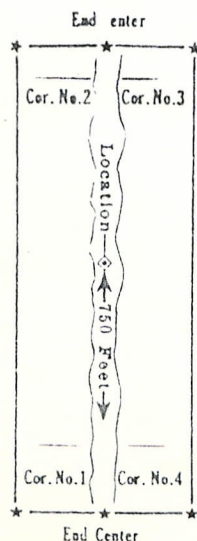
A severe penalty is provided by law for removing or defacing the stakes or monuments of a mining claim.

Claims located on Sunday or holidays are legal.

All valuable mineral deposits in lands of the Government are locatable by citizens of the United States only, and those who have declared their intentions to become such.

This location notice must be filed for Record with the County Recorder of the County in which claim is located.

DIAGRAM OF CLAIM



NAMES OF LOCATORS

Hollis W. Black

SUBSCRIBED and sworn to before me this 24th day of April, 1981.

Robert J. Patterson
Notary Public

residing at St. George

My Commission expires:
October 3, 1983

129475

PROOFED
INDEXED MICROFILMED

INDEXED
81-15236

FEE #

Recorded at the Request of

Shirley Blake

on MAY 4 1981 -8 00 AM

in Book 711 of OFFICIAL RECORDS,

Page(s) 222-223

Records of Mohave County, Arizona.

Joan McCall

Mohave County Recorder

By Blake
Deputy



300

NOTICE OF LOCATION

MAY 18 1981

7:45 A.M.
PHOENIX, ARIZONA

NOTICE IS HEREBY GIVEN That the undersigned, having complied with the requirements of SECTION 2324 of the REVISED STATUTES of the United States, and the Local Laws, Customs and Regulations of this District, has located 1500 feet in length by 600 feet

in width, on this the Minerals In Place Lode, Vein

or Deposit bearing Gold, Silver, Copper, Lead, and other valuable minerals, situated South

of Fort Pierce Wash and Utah & Arizona State Line in the South East Corner of

Section #3 Township 41 North Range 11 West G & S.R. Meridian

in the Unknown Mining District

Mohave County, State of Arizona

the location being described and marked on the ground as follows, to-wit:

Beginning 750 feet From Center of this location (Discovery)

Monument, at the North end center monument, and running

thence East 300 feet to North East corner of monument No. 1;

thence South 1500 feet to South East corner of monument No. 2;

thence West 300 feet to South end center monument;

thence West 300 feet to South West corner of monument No. 3;

thence North 1500 feet to North West corner of monument No. 4;

thence East 300 feet to place of beginning; including all Dips, Spurs, Angles

and variations About 1½ miles South of Utah, Arizona State Line and Fort

Pierce Wash in Section #3 Township 41 North Range 11 G & S.R. Meridian

Consists of Gypsum in its Various Forms and other Minerals of Hydrothermal

Origin Forming a "Plug" OR intrusive Dome into the Monakopi formation of

triassic age below Virgin Limestone

The above described Mining Claim shall be known as the

R.H.B. Dixie Bell # Lode # 4

Located this 16 day of April, 19 81.

NOTE

◆ DIAGRAM of CLAIM—The location (discovery point) and corner monuments should be designated on the accompanying diagram to make the record of claim more perfect.

A mining claim must not exceed 1500 feet in length along the vein or lode, by 600 feet in width, 300 feet on each side of center of vein at surface.

No location of a mining claim can be made until the discovery of the vein or lode within the limits of the ground claimed.

The claim must be distinctly marked on the ground, so its boundaries can be readily traced.

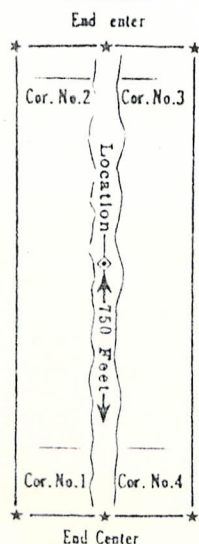
A severe penalty is provided by law for removing or defacing the stakes or monuments of a mining claim.

Claims located on Sunday or holidays are legal.

All valuable mineral deposits in lands of the Government are locatable by citizens of the United States only, and those who have declared their intentions to become such.

This location notice must be filed for Record with the County Recorder of the County in which claim is located.

DIAGRAM OF CLAIM



NAMES OF LOCATORS

Hallett W. Blake

SUBSCRIBED and sworn to before me this 24th day of April, 1981.

Carroll Patterson
Notary Public

residing at St. George

My Commission expires:
October 3, 1983

INDEXED

FEE # **81-15237**

Recorded at the Request of _____

Shirley Blake

on **MAY 4 1981 -8 00 AM**

in Book **711** of OFFICIAL RECORDS,

Page(s) **224-225**

Records of Mohave County, Arizona.

Joan McCall

Mohave County Recorder

By Colleen

Deputy



310